AERODROME/HELIPORT CHART - ICAO

04° 48' 30" N
115° 00' 34" E

ELEV 5 M

TWR	124.30
SMC	121.95
EMERG	121.50

LIMBANG/ LIMBANG AIRPORT

RWY	DIRECTION	THR	BEARING STRENGTH
04	37°	04° 48' 09.78" N 115° 00' 22.96" E	PCR 135 / F / C / W / U ASPHALT
22	217°	04° 48' 48.88" N 115° 00' 52.12" E	

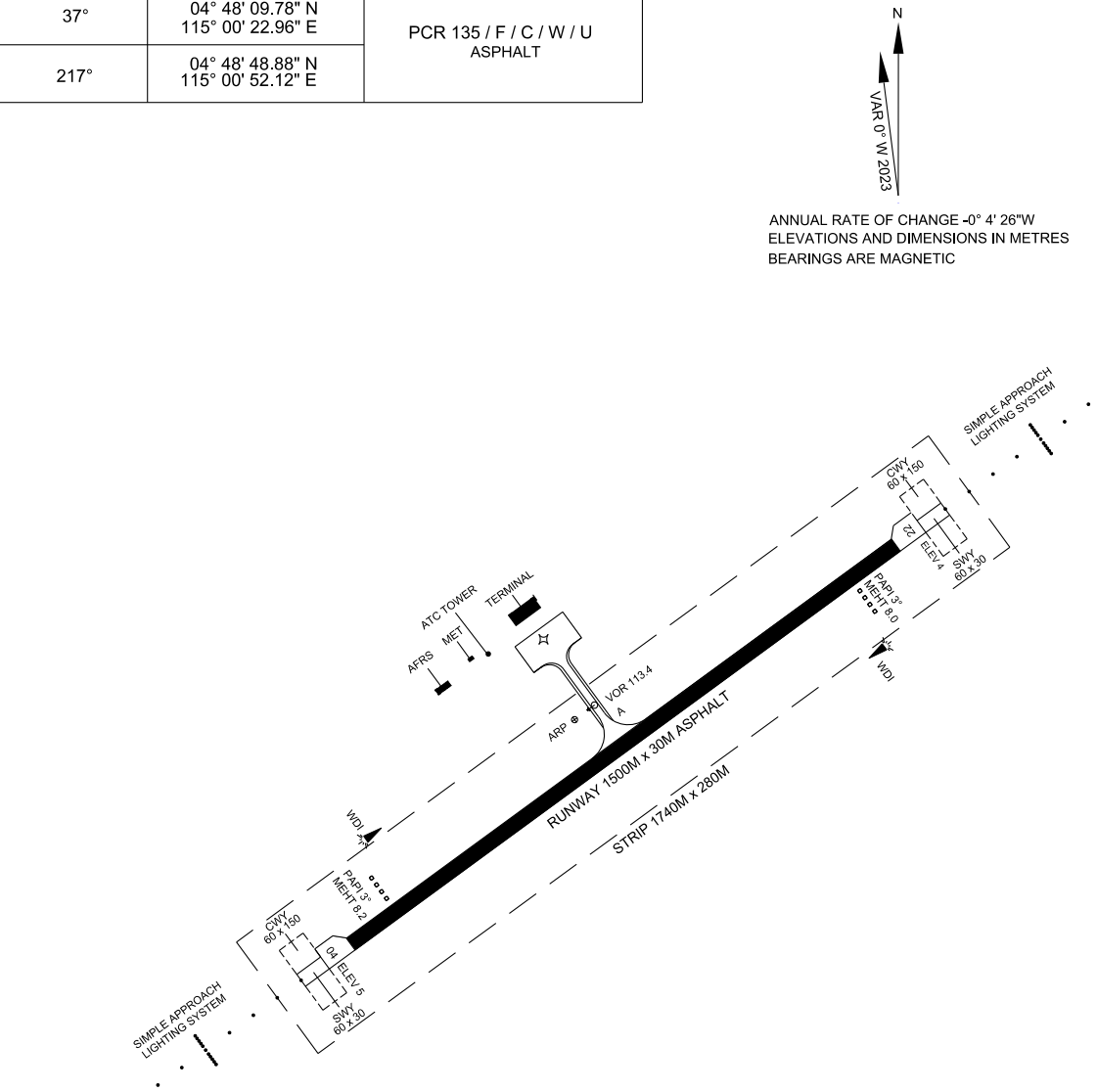

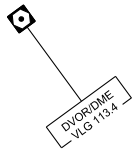

TAXIWAY A 15M WIDE
AIRCRAFT STAND TAXILANE 15M WIDE

BEARING STRENGTH TWY A PCR 135 / F / C / W / U
BEARING STRENGTH AIRCRAFT STAND TAXILANE PCR 135 / F / C / W / U

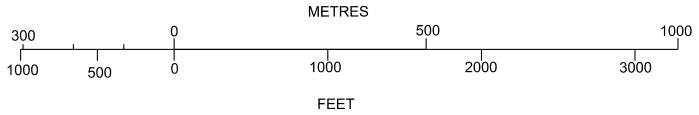

LEGEND	
CONCRETE STRUCTURE	
VOR CHECKPOINT AND FREQUENCY	VOR 113.4

CHANGES : PAVEMENT BEARING STRENGTH