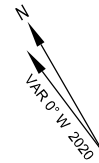


**AERODROME GROUND
MOVEMENT CHART - ICAO**

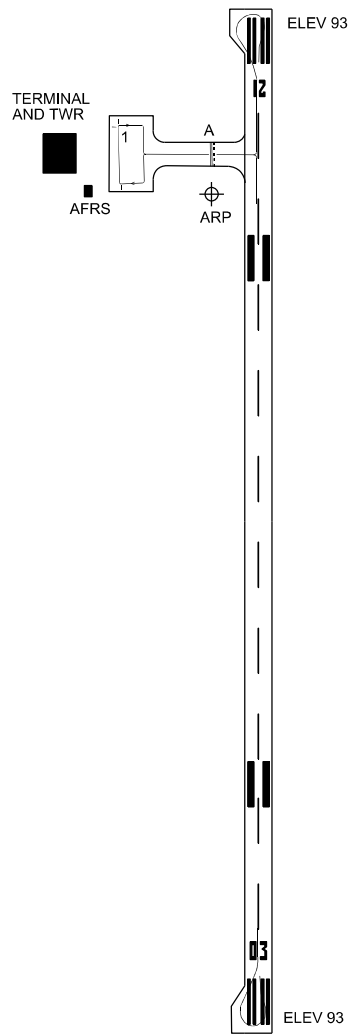
APRON ELEV
92 M

LONG AKAH/LONG AKAH AIRPORT

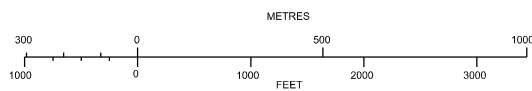
INS COORDINATES FOR AIRCRAFT STANDS	BEARING STRENGTH	AIRCRAFT TYPE
1 3° 18' 48.40" N 114° 47' 10.25" E	NIL	DHC-6



ANNUAL RATE OF CHANGE -0.08°
ELEVATIONS AND DIMENSIONS IN METRES
BEARINGS ARE MAGNETIC



TAXIWAY A 15 M WIDE
BEARING STRENGTH TWY A NIL



LEGEND	
AIRCRAFT STAND	1
RUNWAY HOLDING POSITION	≡≡≡