
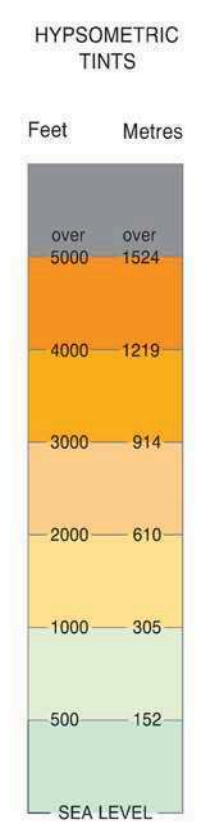
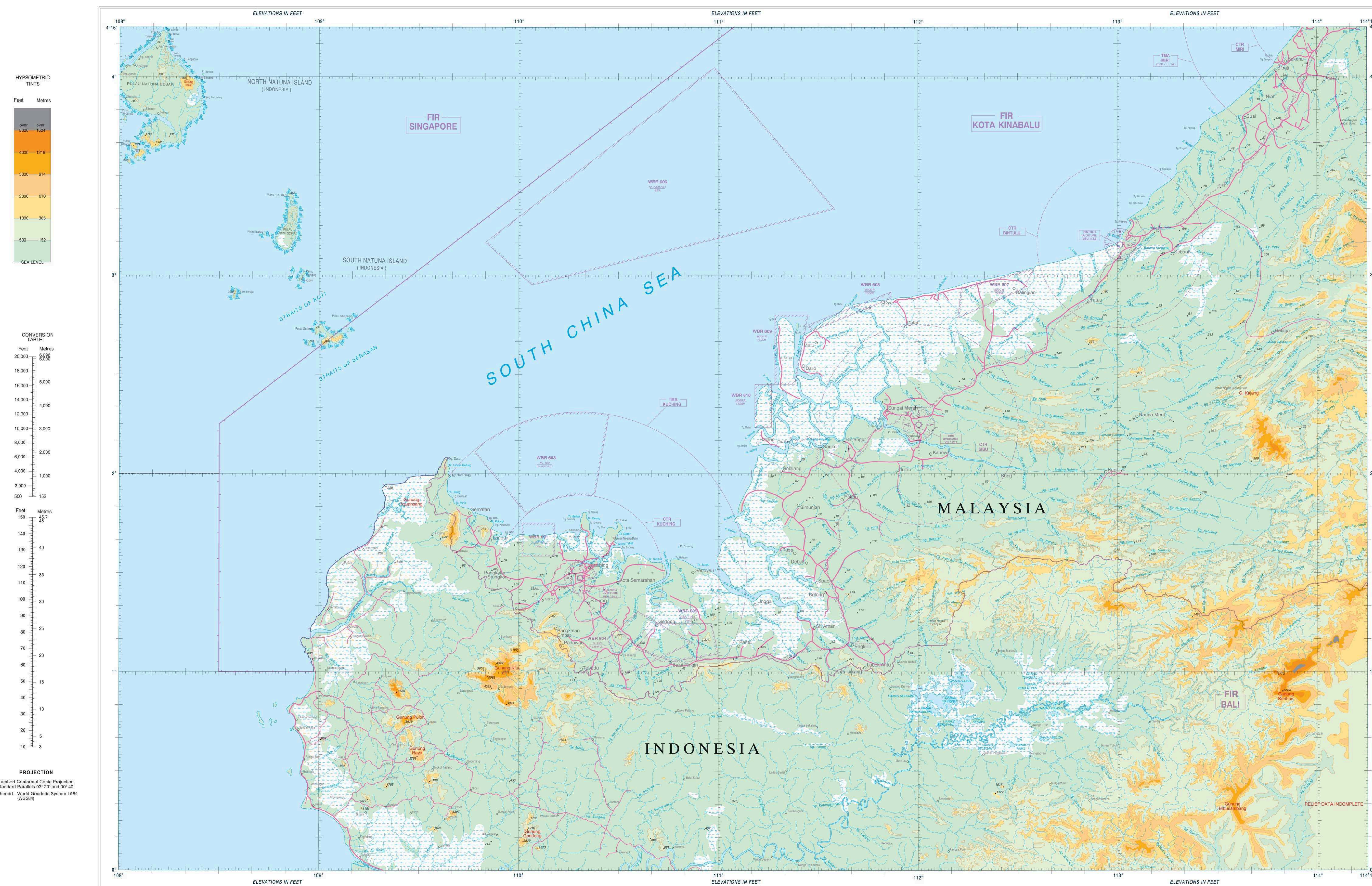


WORLD AERONAUTICAL CHART ICAO 1 : 1,000,000

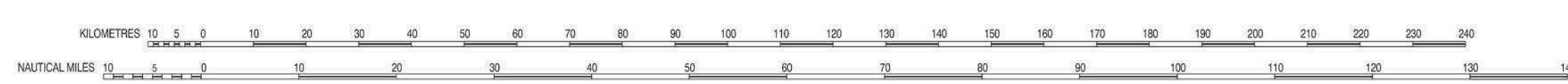
(2861) CAPE SIRIK



PROJECTION
Lambert Conformal Conic Projection
Standard Parallels 0° 20' and 0° 40'
Spheroid - World Geodetic System 1984 (WGS84)

Published by the Department of Civil Aviation, Malaysia 2007
© Government Copyright Reserved
The approval of the Director of National Mapping, Malaysia, is necessary before this map or any portion thereof may be copied

Prepared by the Department of Survey and Mapping Malaysia 2008
No. Kaja 787 - 2007



CAUTION
Do not rely on this chart for navigation. It is not a substitute for a current chart. The Department of Civil Aviation, Malaysia does not accept responsibility for any errors or omissions in the information shown outside of Malaysia Territory.
MAGNETIC INFORMATION FOR THE YEAR 2007
Aeronautical Information: Jan 2007

Primary road
Secondary road
Expressway
Railway
Spot elevation accurate, approximate
Highest known elevation
Boundary, International
Contour

City or large town
Town, village
Small river, large river
Lake, dam
Pipeline
Swamp, Rice field
Coral Reef, Mine
Sand, rock, seawall

AERODROMES
Major
Civil Land
Military Land
Joint Civil and Military
Aerodromes with no facilities

VERTICAL OBSTRUCTIONS
Obstacle A
Lighted Obstacle
Lighted group structure
Elevation of top above mean sea level (AMSL) (MSL) Height of top above ground level (AGL)
All reported vertical obstructions cannot be portrayed due to chart scale. Obstructions shown are at least 200 feet AGL, and are shown in the pattern in which they are shown on the chart.

RADIO NAVIGATION AIDS
NDB
VOR/DME
VORTAC
VORTAC
FL
GPI FL
Marine Light
Flash, Group Flashing
Marine lights are white unless shown as red

MISCELLANEOUS
Transmission line
Prohibited, Restricted or Danger area

GLOSSARY
Gunung, G.
Kampung, Kg.
Pulau, P.
Semb.
Sungai, Sg.
Tanjung, Tj.
Teluk, Tk.
mountain
village
island
river, stream
point, cape
bay
town



(2861) CAPE SIRIK