

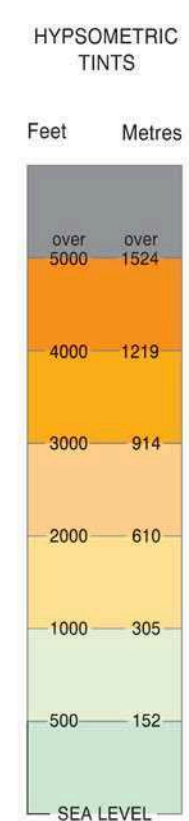
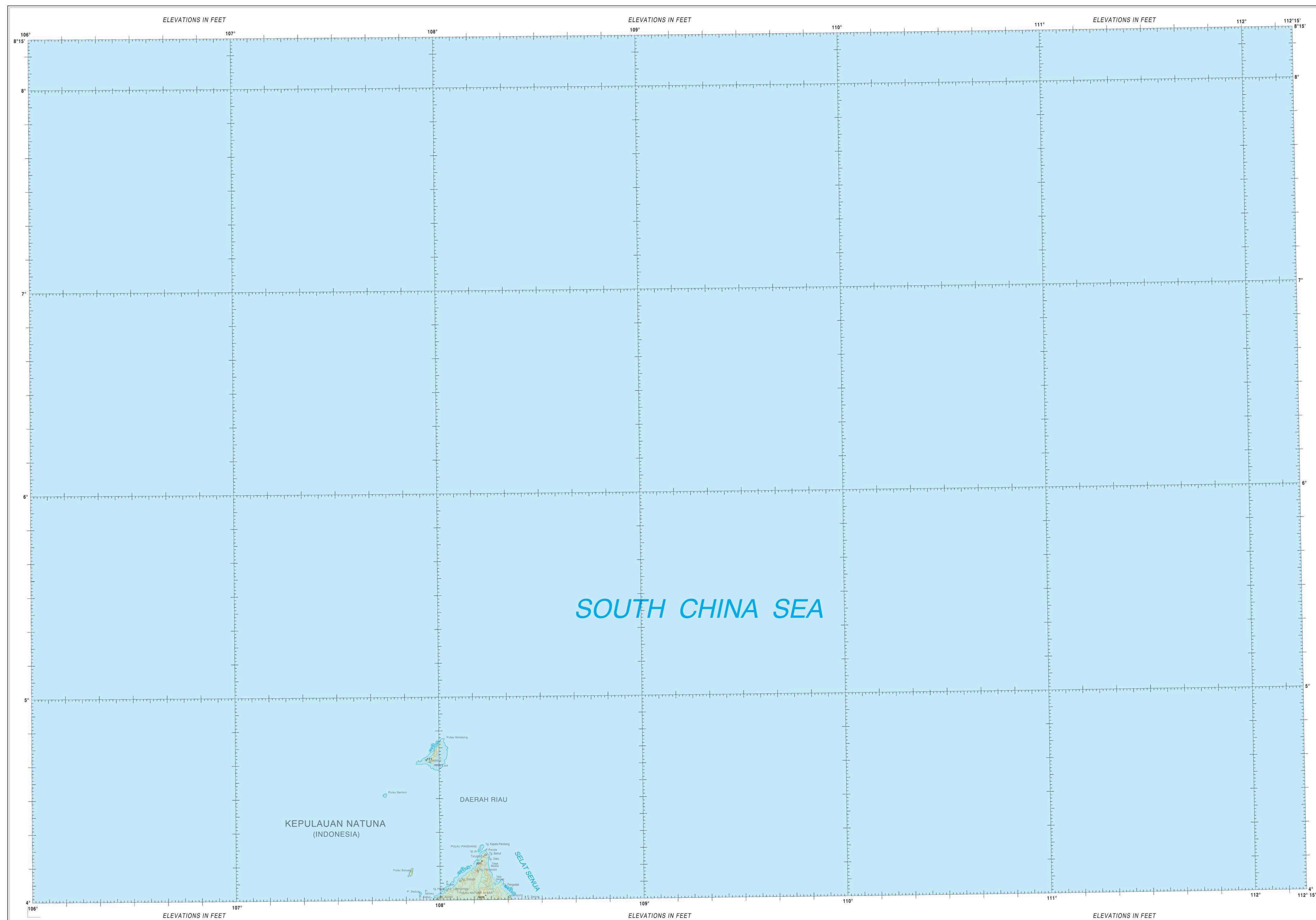


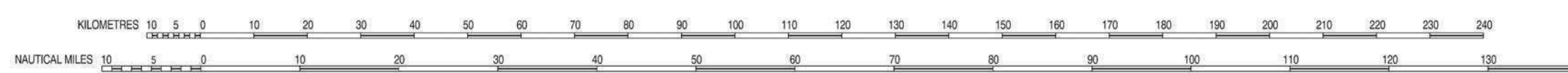
# WORLD AERONAUTICAL CHART ICAO 1 : 1,000,000

(2858) NORTH NATUNA ISLAND



Published by the Department of Civil Aviation, Malaysia 2007  
 © Government Copyright Reserved  
 The approval of the Director of National Mapping, Malaysia is necessary before this map or any portion thereof may be copied

Prepared by the Department of Survey and Mapping Malaysia 2007  
 No. Kerja 788 - 2007



Contours basic interval 1000 feet. Intermediate contours shown at 500 feet.

**CAUTION**  
 Consult respective NOTAMs and AIPs of States concerned for the latest aeronautical information.  
 Department of Civil Aviation, Malaysia does not accept responsibility for any errors or omissions in the information shown outside of Malaysia Territory.

MAGNETIC INFORMATION FOR THE YEAR 2007  
 Aeronautical information: Jan 2007

Primary road  
 Secondary road  
 Expressway  
 Railway  
 Spot elevation accurate, approximate  
 Highest known elevation  
 Boundary, international  
 Contour

City or large town  
 Town, village  
 Small river, large river  
 Lake, dam  
 Pipeline  
 Swamp, Rice field  
 Coral Reef, Mine  
 Sand, rock awash

AERODROMES  
 Major  
 Civil Land  
 Military Land  
 Joint Civil and Military  
 Aerodromes with no facilities

**VERTICAL OBSTRUCTIONS**  
 Obstacle  
 Lighted group obstacle  
 Lighted tower obstacle  
 Elevation of top above mean sea level (AMSL)  
 Height of top above ground level (AGL)  
 All reported vertical obstructions cannot be portrayed due to chart scale. Obstructions shown are at least 200 feet AGL in and around major populated places the pattern is further reduced to enhance clarity.

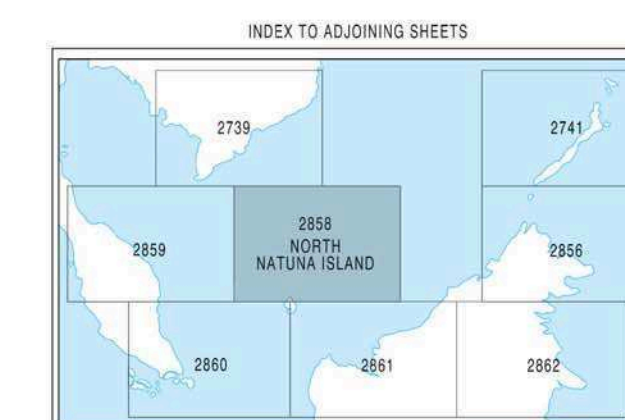
**AERONAUTICAL INFORMATION**

**RADIO NAVIGATION AIDS**  
 NDB  
 VOR/DME  
 VORTAC  
 VISUAL AIDS  
 Marine Light  
 Flashing, Group Flashing

**MISCELLANEOUS**  
 Transmission line  
 Isogenic line  
 Prohibited, Restricted or Danger area

**GLOSSARY**  
 Gunung, G.  
 Kampung, Kg.  
 Pulau, P.  
 Selat  
 Sungai, Sg.  
 Tanjung, Tg.  
 Tebuk, Tk.  
 mountain  
 village  
 island  
 strait  
 river, stream  
 point, cape  
 lake  
 bay

Compiled by the mapping unit from the following sources:  
 (a) 1:50,000 Topographic Map published by the Director of National Mapping, Malaysia  
 (b) TPC L-11D, Edition 3 OSGS  
 (c) Magnetic information for the year 2007, as supplied by the National Oceanic & Atmospheric Administration (NOAA)  
 (d) Aeronautical information as supplied by the Department of Civil Aviation, Malaysia



NOTE: THIS MAP IS NOT AN AUTHORITY ON BOUNDARIES

(2858) NORTH NATUNA ISLAND