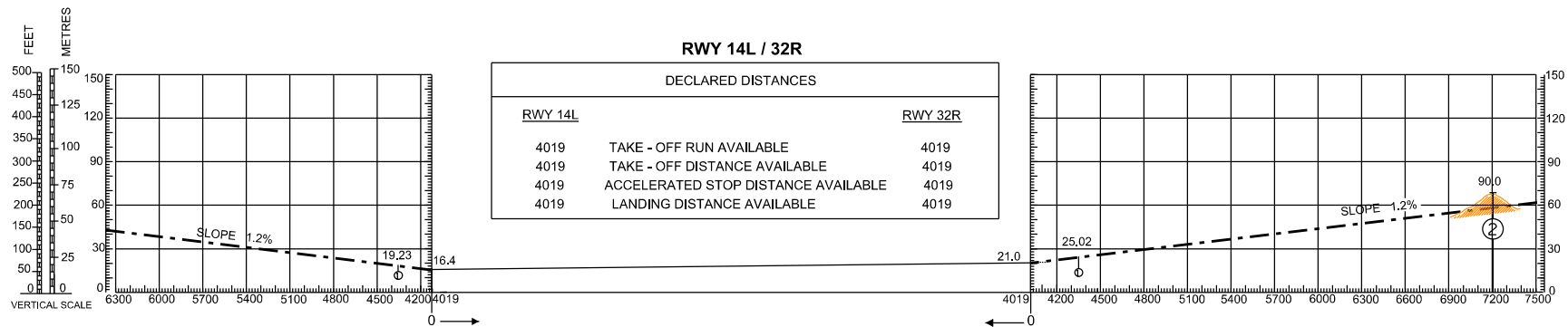


### AERODROME OBSTACLE CHART - ICAO TYPE A ( OPERATING LIMITATIONS )

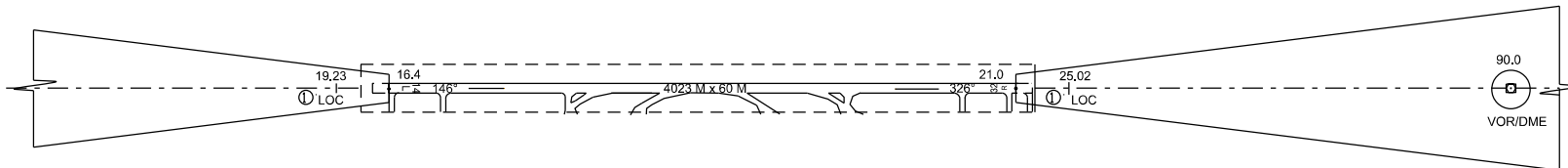
### SEPANG / KL INTERNATIONAL AIRPORT

DIMENSIONS AND ELEVATION IN METERS

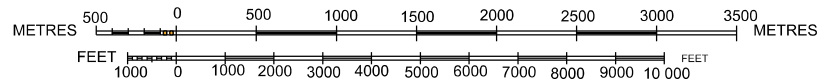
MAGNETIC VARIATION 0°E (2018)



RWY 14L / 32R			
DECLARED DISTANCES			
RWY 14L		RWY 32R	
4019	TAKE - OFF RUN AVAILABLE	4019	
4019	TAKE - OFF DISTANCE AVAILABLE	4019	
4019	ACCELERATED STOP DISTANCE AVAILABLE	4019	
4019	LANDING DISTANCE AVAILABLE	4019	



LEGEND	
IDENTIFICATION NUMBER	①
POLE, TOWER, SPIRE, ANTENNA / DVOR	●
BUILDING / LARGE STRUCTURE	■
RAILROAD	+ + + +
ROAD	~ ~ ~ ~
TERRAIN CONTOUR	~ ~ ~ ~
TERRAIN PENETRATING OBSTACLE PLANE	▨
TREE	*



AMENDMENT RECORD		
NO.	DATE	ENTERED BY

CHANGES : CHANGE ELEVATION FOR BOTH THRESHOLD  
CHANGE RUNWAY DIMENSION