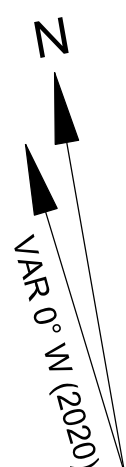


**AIRCRAFT PARKING
DOCKING CHART - ICAO
PHASE 2A (FM 20240330 TIL 20240903 EST)**

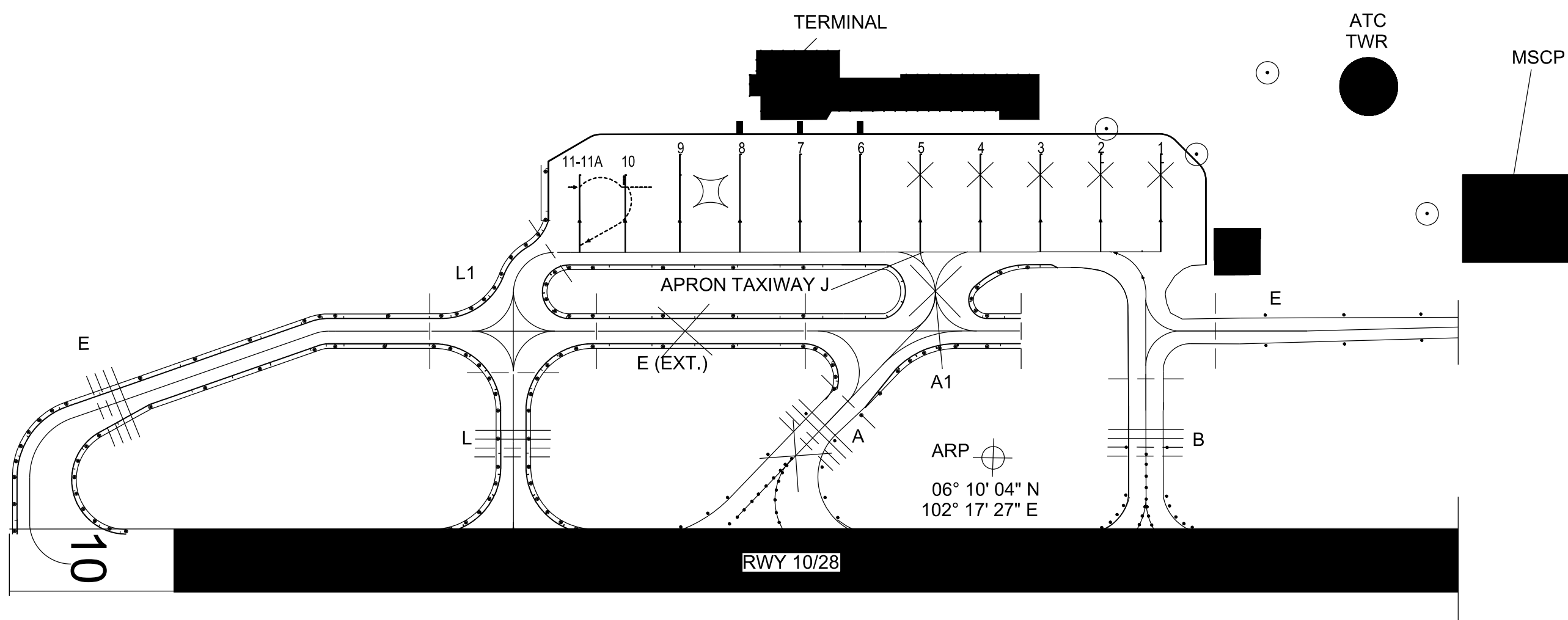
APRON ELEV
5 M

TWR 122.5
SMC 121.6
ATIS 120.85 (P)
130.3 (S)
ATIS 128.85

**KOTA BHARU/SULTAN
ISMAIL PETRA AIRPORT**

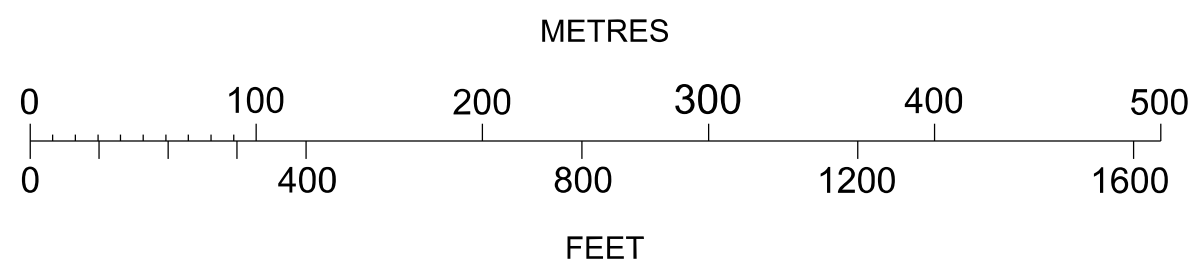


ANNUAL RATE OF CHANGE 1' 48" W
ELEVATIONS AND DIMENSIONS METRES
BEARINGS ARE MAGNETIC



- TAXIWAY B 26 M WIDE
- TAXIWAY C 18 M WIDE
- TAXIWAY D 17 M WIDE
- TAXIWAY E 18 M WIDE
- TAXIWAY E (EXT) 18 M WIDE
- TAXIWAY F 14 M WIDE
- TAXIWAY G 21 M WIDE
- TAXIWAY H 13 M WIDE
- TAXIWAY L 18 M WIDE
- TAXIWAY L1 18 M WIDE
- APRON TAXIWAY J 18 M WIDE

- BEARING STRENGTH TAXIWAYS B, D, E, F, G AND H PCN 51/F/A/W/T
- BEARING STRENGTH TAXIWAYS C, E (EXT), L AND L1 PCN 58/F/B/X/T
- BEARING STRENGTH APRON TAXIWAY J PCN 67/R/B/X/T



AIRCRAFT PARKING/DOCKING STAND POSITION

INS COORDINATES FOR AIRCRAFT STANDS	SURFACE & STRENGTH		AIRCRAFT TYPE	
6	6°10'11.79"N	102°17'26.76"E	PCN 67/R/B/X/T	A20N/A21N , B738/B739
7	6°10'12.03"N	102°17'25.36"E	PCN 67/R/B/X/T	A20N/A21N , B738/B739
8	6°10'12.27"N	102°17'23.97"E	PCN 67/R/B/X/T	A20N/A21N , B738/B739
9	6°10'12.50"N	102°17'22.57"E	PCN 67/R/B/X/T	A20N/A21N , B738/B739 , AT75/AT76
10	6°10'12.25"N	102°17'21.23"E	PCN 67/R/B/X/T	AT75/AT76
11	6°10'12.43"N	102°17'20.17"E	PCN 67/R/B/X/T	AT75/AT76
11A	6°10'11.95"N	102°17'21.09"E	PCN 67/R/B/X/T	B738/B739

LEGEND	
CONCRETE STRUCTURE	
AIRCRAFT STAND	5
TAXIWAY LIGHT	
RUNWAY-HOLDING POSITION	
INTERMEDIATE HOLDING POSITION	
CLOSED MARKING	
AERODROME OBSTACLE (TOWER CRANE)	

CHANGES : ADD INFO AT APRON (BAY 1 TO BAY 11-11A),
ADD INFO ON NEW TAXIWAY E (EXT), APRON TAXIWAY J, TAXIWAY L & TAXIWAY L1
CLOSED OPERATION FOR TAXIWAY A, TAXIWAY A1, TAXIWAY C & TAXIWAY E (EXT.)
ADD RUNWAY HOLDING POSITION MARKING AT TAXIWAY E (EXT.) AND TAXIWAY L
ADD INTERMEDIATE HOLDING POSITION MARKING AT TAXIWAY E (EXT.), TAXIWAY L, TAXIWAY L1, TAXIWAY A AND TAXIWAY B