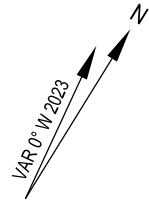


AIRCRAFT PARKING/ DOCKING CHART - ICAO

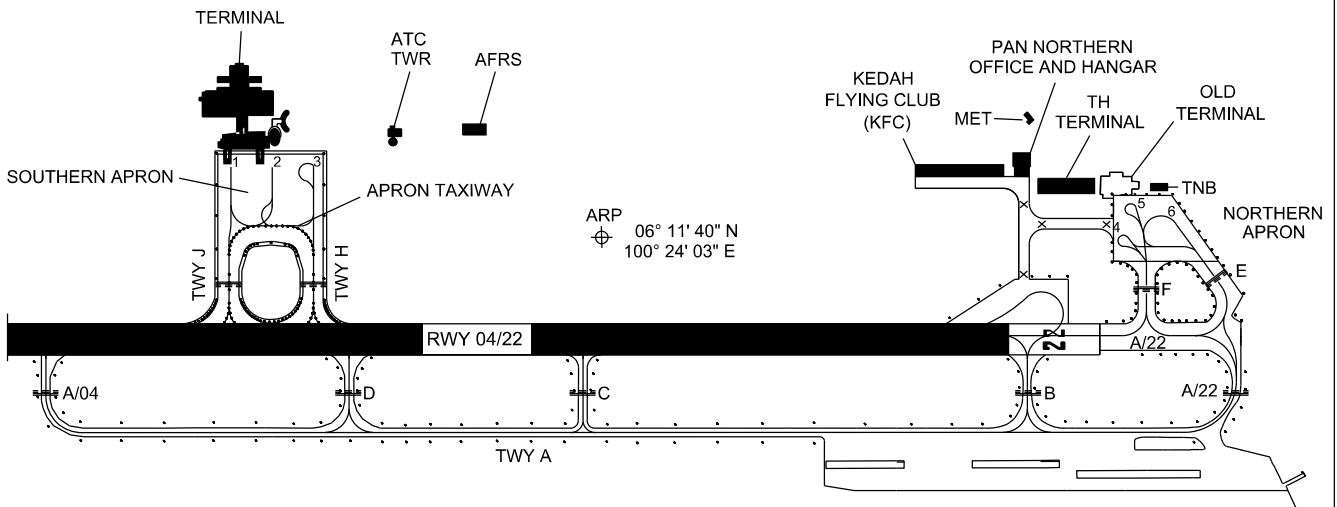
APRON ELEV
5 M

TWR	122.30
SMC	121.60
ATIS	128.65
TRAINING	129.10

ALOR SETAR/SULTAN ABDUL HALIM AIRPORT



ANNUAL RATE OF CHANGE -0° 1' 26" W
ELEVATIONS IN METRES
BEARINGS ARE MAGNETIC



TAXIWAYS A, B, C AND D 15 M WIDE
TAXIWAYS E, F, H AND J 23 M WIDE
APRON TAXIWAY (SOUTHERN APRON) 23 M WIDE

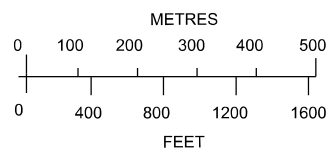
BEARING STRENGTH TWY A, A/04, A/22, B, C AND D PCN 37/F/C/W/T
BEARING STRENGTH TWY E AND F PCN 100/R/C/W/T
BEARING STRENGTH TWY H AND J PCN 96/F/C/X/T
BEARING STRENGTH APRON TAXIWAY (SOUTHERN APRON) PCN 96/R/C/X/T

TAXIWAY EDGE LIGHTS ON A, B, C, D, E, F, H AND J
TAXIWAY CENTRELINE LIGHTS ON H AND J

AIRCRAFT STANDS 1 AND 2 APGS EQUIPPED

AIRCRAFT PARKING/DOCKING STAND POSITION

INS COORDINATES FOR AIRCRAFT STANDS	SURFACE & STRENGTH	AIRCRAFT TYPE
SOUTHERN APRON		
1 06° 11' 27.73" N 100° 23' 45.48" E	PCN 75/R/C/X/T	B738, A320, A21N
2 06° 11' 29.36" N 100° 23' 46.96" E	PCN 75/R/C/X/T	A333, B738, A320, A21N
3 06° 11' 30.79" N 100° 23' 48.45" E	PCN 75/R/C/X/T	AT75, AT76
NORTHERN APRON		
4 06° 12' 02.19" N 100° 24' 23.03" E	PCN 100/R/C/W/T	B738
5 06° 12' 03.52" N 100° 24' 21.89" E	PCN 100/R/C/W/T	B738
6 06° 12' 04.58" N 100° 24' 24.45" E	PCN 100/R/C/W/T	B738



LEGEND	
AIRCRAFT STAND	6
TAXIWAY LIGHT	•
RUNWAY-HOLDING POSITION	▬
CLOSED MARKING	×

CHANGES : ADJUST BAR SCALE

- DELETE INFORMATION TWY K AND TWY L
- CHANGE INFORMATION ON AIRCRAFT STANDS
- CHANGE INFORMATION ON BEARING STRENGTH
- CHANGE INFORMATION ON MAGNETIC VARIATION AND ANNUAL CHANGE
- ADD INFORMATION ON TAXIWAY EDGE LIGHT
- ADD INFORMATION ON RUNWAY-HOLDING POSITION MARKING
- ADD INFORMATION ON INS COORDINATES FOR AIRCRAFT STANDS