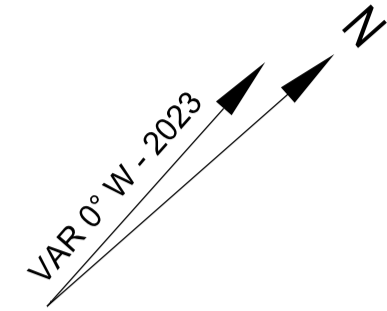


AIRCRAFT PARKING/ DOCKING CHART - ICAO

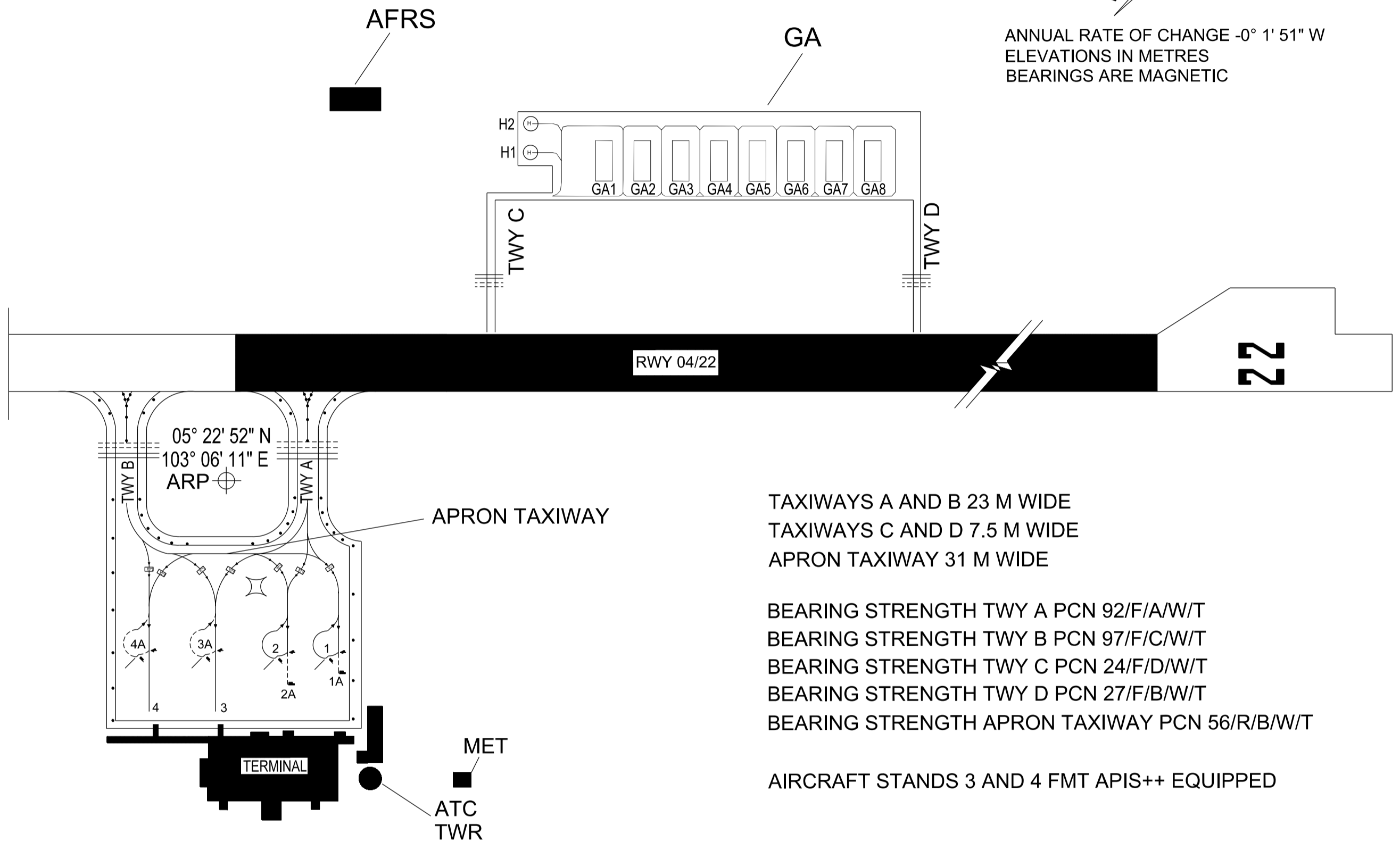
APRON ELEV
5 M

TWR 119.05
SMC 121.60
APP 123.60
235.32
121.50
ATIS 126.65

KUALA TERENGGANU/ SULTAN MAHMUD AIRPORT



ANNUAL RATE OF CHANGE -0° 1' 51" W
ELEVATIONS IN METRES
BEARINGS ARE MAGNETIC



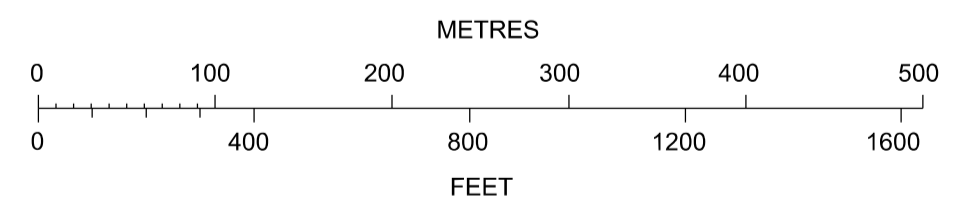
TAXIWAYS A AND B 23 M WIDE
TAXIWAYS C AND D 7.5 M WIDE
APRON TAXIWAY 31 M WIDE

BEARING STRENGTH TWY A PCN 92/F/A/W/T
BEARING STRENGTH TWY B PCN 97/F/C/W/T
BEARING STRENGTH TWY C PCN 24/F/D/W/T
BEARING STRENGTH TWY D PCN 27/F/B/W/T
BEARING STRENGTH APRON TAXIWAY PCN 56/R/B/W/T

AIRCRAFT STANDS 3 AND 4 FMT APIS++ EQUIPPED

AIRCRAFT PARKING / DOCKING STAND POSITION

INS COORDINATES FOR AIRCRAFT STANDS		SURFACE & STRENGTH		AIRCRAFT TYPE
1	05° 22' 49.53" N 103° 06' 18.62" E	PCN 76/R/C/W/T		AT75, AT76
1A	05° 22' 49.43" N 103° 06' 19.28" E	PCN 76/R/C/W/T		B738, A320, A21N, AT75, AT76
2	05° 22' 48.21" N 103° 06' 17.35" E	PCN 71/R/C/W/T		AT75, AT76
2A	05° 22' 47.85" N 103° 06' 18.29" E	PCN 71/R/C/W/T		B738, A320, A21N, AT75, AT76
3	05° 22' 45.79" N 103° 06' 16.92" E	PCN 64/R/C/W/T		B738, A320, A21N
3A	05° 22' 46.70" N 103° 06' 15.43" E	PCN 64/R/C/W/T		AT75, AT76
4	05° 22' 44.10" N 103° 06' 15.27" E	PCN 98/R/B/W/T		B738, A320, A21N
4A	05° 22' 45.01" N 103° 06' 13.78" E	PCN 98/R/B/W/T		AT75, AT76
GA1	05° 23' 08.97" N 103° 06' 12.73" E	PCN 29/R/D/W/T		DIAMOND 40
GA2	05° 23' 09.97" N 103° 06' 13.71" E	PCN 29/R/D/W/T		DIAMOND 40
GA3	05° 23' 10.95" N 103° 06' 14.68" E	PCN 29/R/D/W/T		DIAMOND 40
GA4	05° 23' 11.94" N 103° 06' 15.65" E	PCN 29/R/D/W/T		DIAMOND 40
GA5	05° 23' 12.93" N 103° 06' 16.62" E	PCN 29/R/D/W/T		DIAMOND 40
GA6	05° 23' 13.94" N 103° 06' 17.61" E	PCN 29/R/D/W/T		DIAMOND 40
GA7	05° 23' 14.92" N 103° 06' 18.57" E	PCN 29/R/D/W/T		DIAMOND 40
GA8	05° 23' 15.86" N 103° 06' 19.49" E	PCN 29/R/D/W/T		DIAMOND 40
H1	05° 23' 07.34" N 103° 06' 10.70" E	PCN 19/F/C/W/T		SIKORSKY 76
H2	05° 23' 08.06" N 103° 06' 09.96" E	PCN 19/F/C/W/T		SIKORSKY 76



LEGEND	
AIRCRAFT STAND	4
TAXIWAY LIGHT	•
RUNWAY-HOLDING POSITION	≡≡≡

CHANGES: UPDATE INFORMATION ON AIRCRAFT TYPE
INFORMATION ON APRON TAXIWAY
INFORMATION ON ANNUAL RATE CHANGE