

**AERODROME/HELIPORT
CHART - ICAO**

02° 49' 09" N
104° 09' 36" E

ELEV 9 M

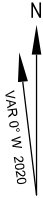
AFIS 122.8
6.78

**PULAU TIOMAN/
PULAU TIOMAN AIRPORT**

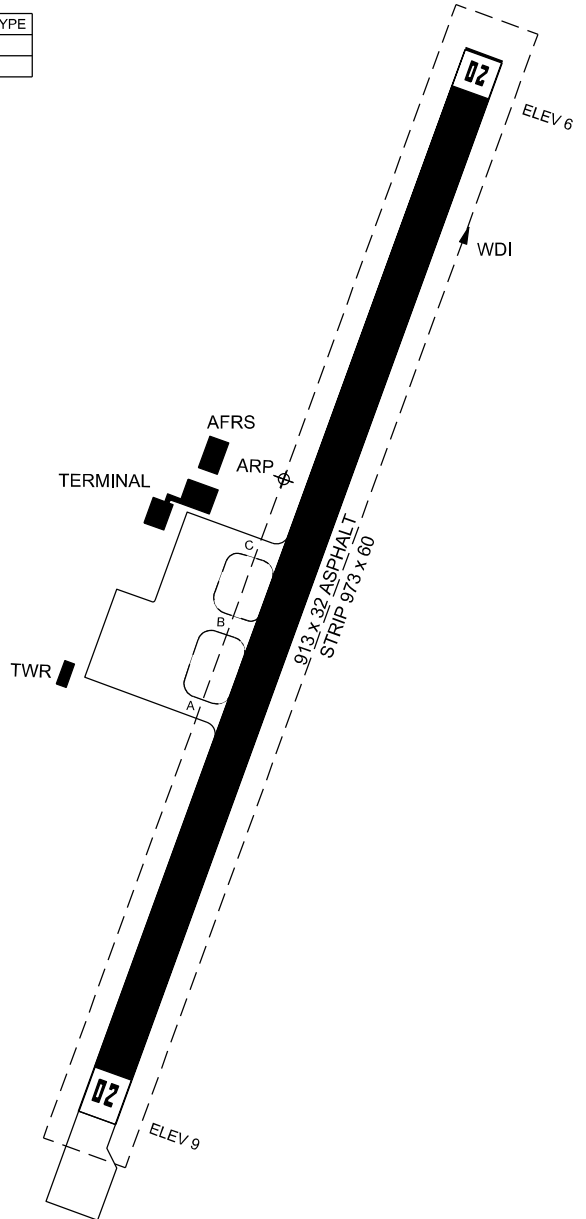
RWY	DIRECTION	THR	BEARING STRENGTH
02	26° T	02° 48' 52.40" N 104° 09' 29.59" E	NIL ASPHALT
20	206° T	02° 49' 19.01" N 104° 09' 42.73" E	

ELEVATIONS AND DIMENSIONS IN METRES
BEARINGS ARE MAGNETIC

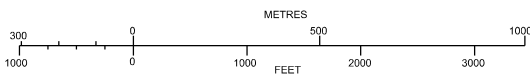
INS COORDINATES FOR AIRCRAFT STANDS	BEARING STRENGTH	AIRCRAFT TYPE
1 2° 49' 05.20" N 104° 09' 32.67" E	NIL	DHC-7
2 2° 49' 06.78" N 104° 09' 34.17" E	NIL	DHC-7



ANNUAL RATE OF CHANGE 26° W



TAXIWAYS A, B AND C 15 M WIDE
BEARING STRENGTH TWY A, B AND C NIL



CHANGES : REMOVE DVOR/DME.