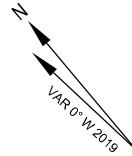


**AERODROME GROUND
MOVEMENT CHART - ICAO**

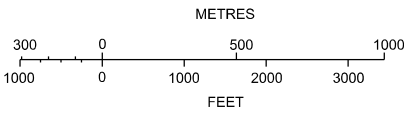
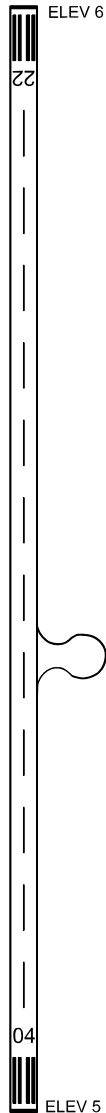
APRON ELEV
6 M

**KUDAT/
KUDAT AIRPORT**

INS COORDINATES FOR AIRCRAFT STANDS	BEARING STRENGTH	AIRCRAFT TYPE
1 6° 55' 23.94" N 116° 50' 13.11" E	NIL	DHC - 6
H 6° 55' 25.17" N 116° 50' 16.86" E	NIL	



ANNUAL RATE OF CHANGE 0.09° W
ELEVATIONS AND DIMENSIONS IN METRES
BEARINGS ARE MAGNETIC



LEGEND	
HELICOPTER PARKING AREA	(H)

CHANGES : CHANGE APRON AND THRESHOLD ELEVATION TO NEAREST METRE.