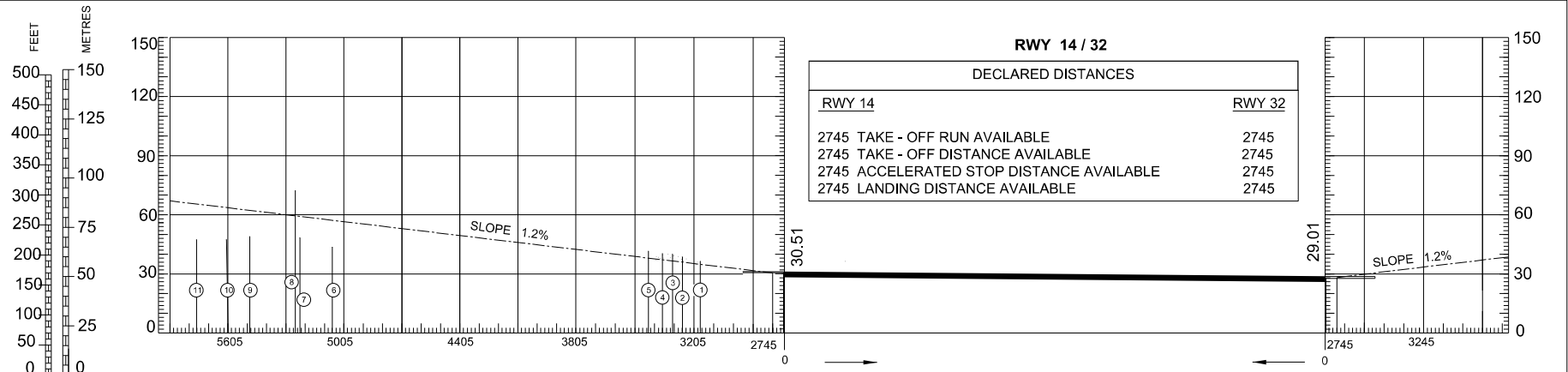


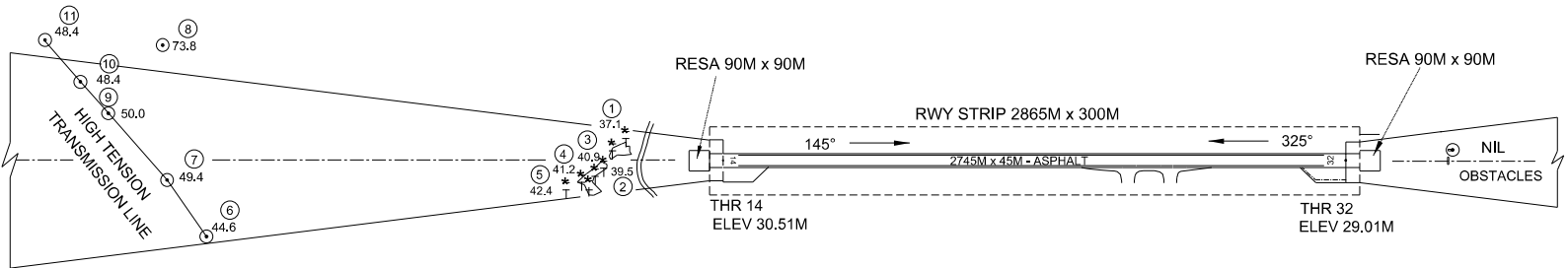
# AERODROME OBSTACLE CHART - ICAO TYPE A ( OPERATING LIMITATIONS )

## LABUAN / LABUAN

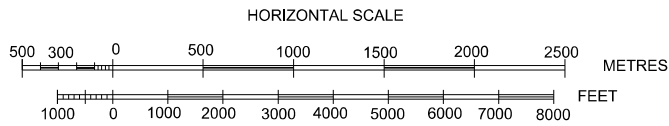
DIMENSIONS & ELEVATIONS IN METRES  
MAGNETIC VARIATION : 0° W (2018)



VERTICAL SCALE



AMENDMENT RECORD		
NO.	DATE	ENTERED BY
1		
2		
3		



LEGEND	
IDENTIFICATION NUMBER	①
POLE, TOWER, SPIRE, ANTENNA	○
BUILDING / LARGE STRUCTURE	■
RAILROAD	—+—+—+—
ROAD	— — —
TERRAIN CONTOUR	~ ~ ~
TERRAIN PENETRATING OBSTACLE PLANE	▲
TREE / TREES IN CLUSTERS	* * *
RIVER/STREAM	~ ~ ~

CHANGES : CHANGE TODA RWY32 VALUE TO 2745M.  
CHANGE RESA VALUE.  
CHANGE THR ELEVATION VALUES FOR BOTH THRESHOLD.