

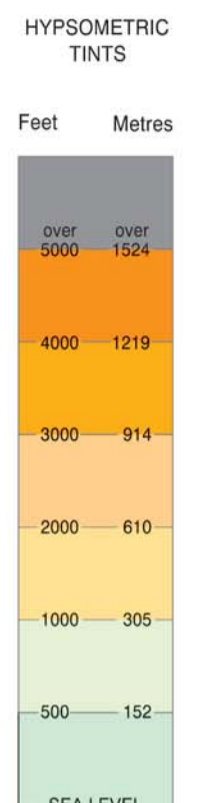
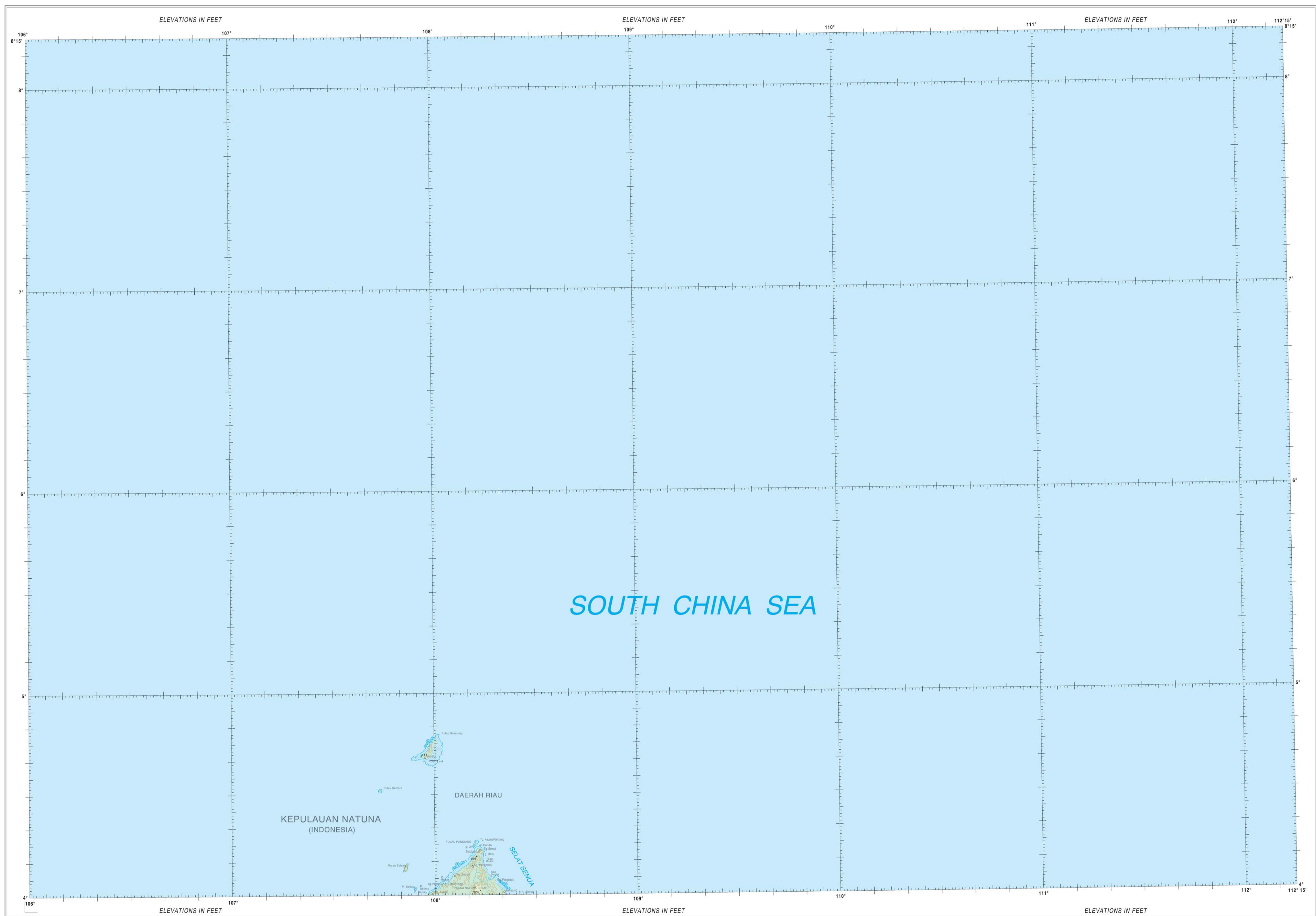


WORLD AERONAUTICAL CHART ICAO 1 : 1,000,000

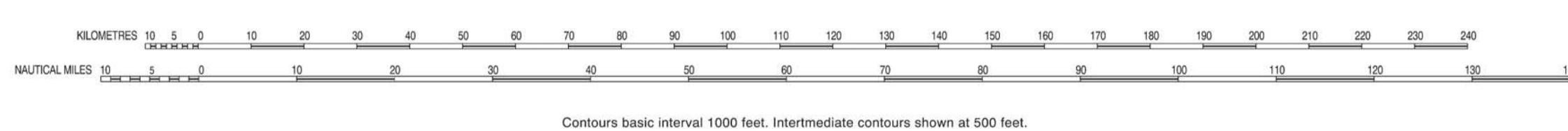
(2858) NORTH NATUNA ISLAND



PROJECTION
Lambert Conformal Conic Projection
Standard Parallels 07° 20' and 04° 40'
Spheroid - World Geodetic System 1984 (WGS84)

Published by the Department of Civil Aviation, Malaysia 2007
© Government Copyright Reserved
The approval of the Director of National Mapping, Malaysia, is necessary before this map or any portion thereof may be copied

Prepared by the Department of Survey and Mapping Malaysia 2007
No. Kerja 788 - 2007



CAUTION
Consult respective NOTAMs and AIPs of States concerned for the latest aeronautical information.
Department of Civil Aviation, Malaysia does not accept responsibility for any errors or omissions in the information shown outside of Malaysia Territory.
MAGNETIC INFORMATION FOR THE YEAR 2007
Aeronautical Information: Jan 2007

Primary road
Secondary road
Expressway
Railway
Spot elevation accurate, approximate
Highest known elevation
Boundary, international
Contour

City or large town
Town, village
Small river, large river
Lake, dam
Pipeline
Swamp, Rice field
Coral Reef, Mine
Sand, rock awash

AERODROMES
Major
Civil Land
Military Land
Joint Civil and Military
Aerodromes with no facilities

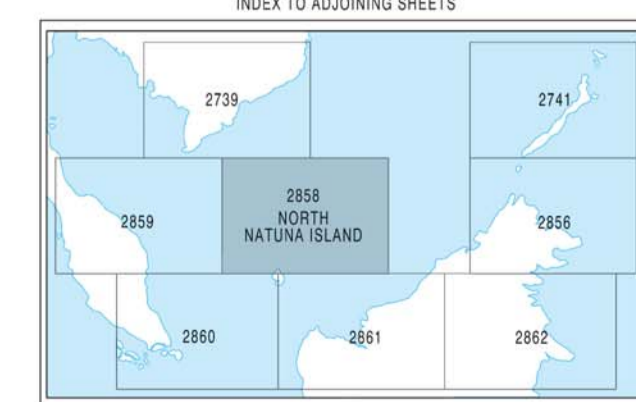
VERTICAL OBSTRUCTIONS
Obstacle
Lighted Obstacle
Lighted group obstacle
Elevation of top above mean sea level (AMSL)
Height of top above ground level (AGL)
All reported vertical obstructions cannot be portrayed due to chart scale. Obstructions shown are at least 200 feet AGL in and around major populated places the pattern is further reduced to enhance clarity.

CAUTION
Vertical obstructions have been extracted from the most reliable sources available. However, there is no assurance that all are shown or that their locations or heights are exact.

RADIO NAVIGATION AIDS
NDB
VOR/DME
VORTAC
VISUAL AIDS
Marine Light
Fashing, Group Flashing

MISCELLANEOUS
Transmission line
Isogonic line
Prohibited, Restricted or danger areas.

GLOSSARY
Gunung, G. mountain
Kampung, Kg. village
Pulau, P. island
Straits, Selat strait
Sungai, Sg. river, stream
Tanjung, Tg. point, cape
Teluk, Tk. bay
Compiled by the mapping unit from the following sources:
(a) 1:50,000 Topographic Map published by the Director of National Mapping, Malaysia
(b) TPC L-11D, Edition 3 CSOS
(c) Magnetic Information for the year 2007, as supplied by the National Oceanic & Atmospheric Administration (NOAA)
(d) Aeronautical information as supplied by the Department of Civil Aviation, Malaysia.



NOTE: THIS MAP IS NOT AN AUTHORITY ON BOUNDARIES

(2858) NORTH NATUNA ISLAND