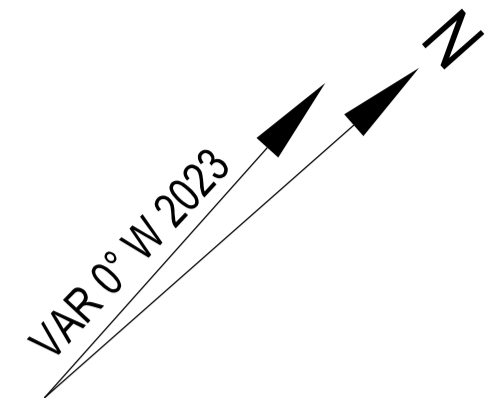


**AIRCRAFT PARKING/  
DOCKING CHART - ICAO**

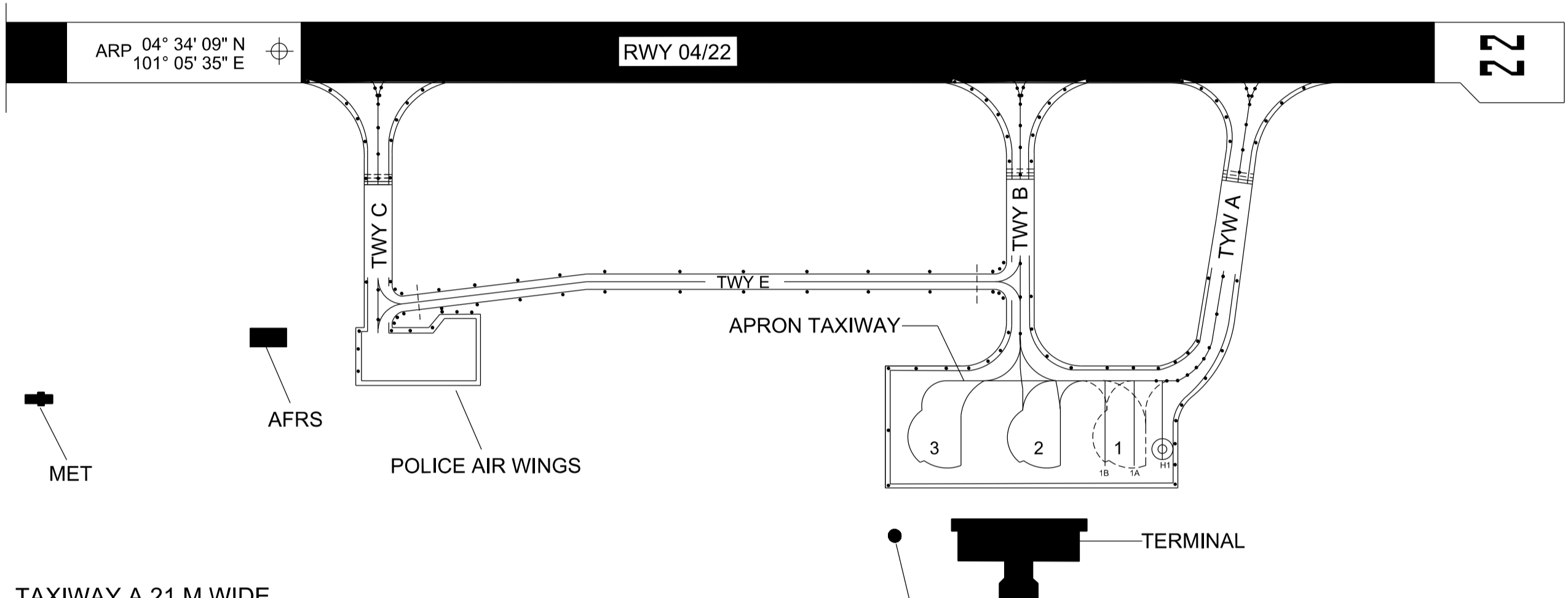
APRON ELEV  
55M

TWR 122.1  
SMC 121.6  
ATIS 127.05

**IPOH/SULTAN  
AZLAN SHAH AIRPORT**



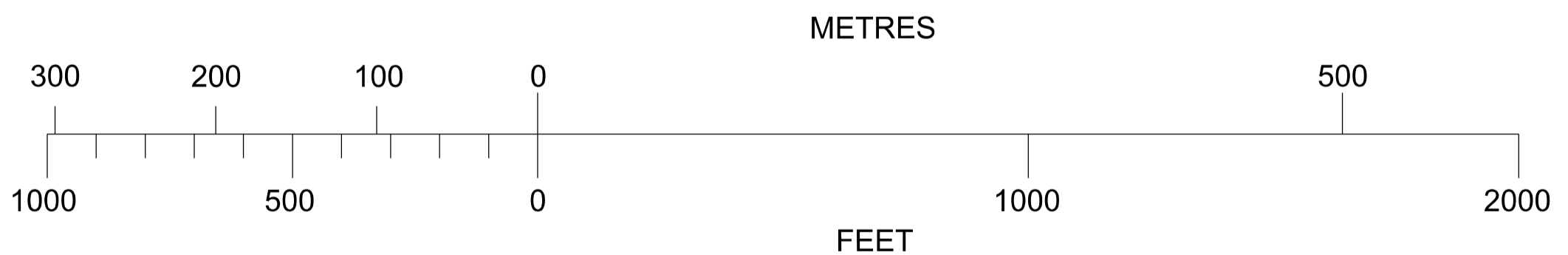
ANNUAL RATE OF CHANGE -0° 1' 22" W  
ELEVATIONS IN METRES  
BEARINGS ARE MAGNETIC



TAXIWAY A 21 M WIDE  
TAXIWAY B 22 M WIDE  
TAXIWAY C 23 M WIDE  
TAXIWAYS D AND E 11 M WIDE  
APRON TAXIWAY 15 M WIDE

BEARING STRENGTH TWY A, B, C, D AND E PCN 51/F/A/W/T  
BEARING STRENGTH APRON TAXIWAY PCN 105/R/A/W/T

TAXIWAY EDGE LIGHTS ON A, B, C AND E  
TAXIWAY CENTRELINE LIGHTS ON A AND B  
TAXIWAY CENTRELINE LIGHTS FOR TWY C ON AN EXIT TAXIWAY ONLY



**AIRCRAFT PARKING/DOCKING STAND POSITION**

INS COORDINATES FOR AIRCRAFT STANDS	SURFACE & STRENGTH	AIRCRAFT TYPE
1 04° 34' 15.93" N 101° 05' 54.07" E	PCN 105/R/A/W/T	A320, B738
1A 04° 34' 16.38" N 101° 05' 54.64" E	PCN 105/R/A/W/T	PIPER PA34
1B 04° 34' 15.77" N 101° 05' 54.04" E	PCN 105/R/A/W/T	PIPER PA34
2 04° 34' 14.40" N 101° 05' 52.72" E	PCN 105/R/A/W/T	A320, B738
3 04° 34' 12.76" N 101° 05' 51.27" E	PCN 105/R/A/W/T	A320, B738
H1 04° 34' 17.06" N 101° 05' 54.98" E	PCN 105/R/A/W/T	AS355

LEGEND	
AIRCRAFT STAND	3
TAXIWAY LIGHT	•
RUNWAY-HOLDING POSITION	≡≡≡
INTERMEDIATE HOLDING POSITION	---

**CHANGES:** INFO ON AIRCRAFT PARKING/DOCKING STAND POSITION  
ADD INFO ON BAY H1, BAY 1A, BAY 1B