

**AERODROME/HELIPORT  
CHART - ICAO**

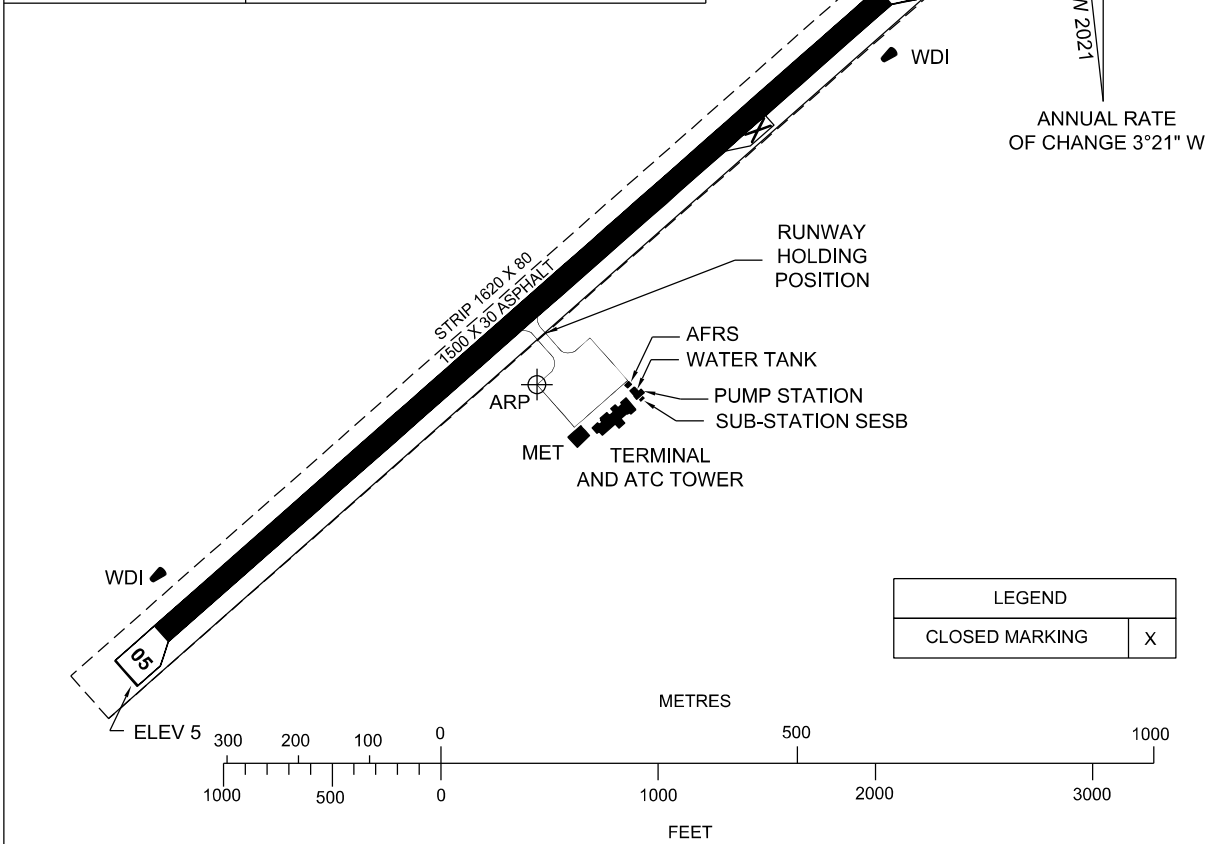
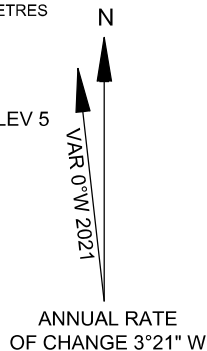
02° 10' 37" N  
111° 12' 08" E  
ELEV 5 M

TWR 118.2  
APRON 121.8

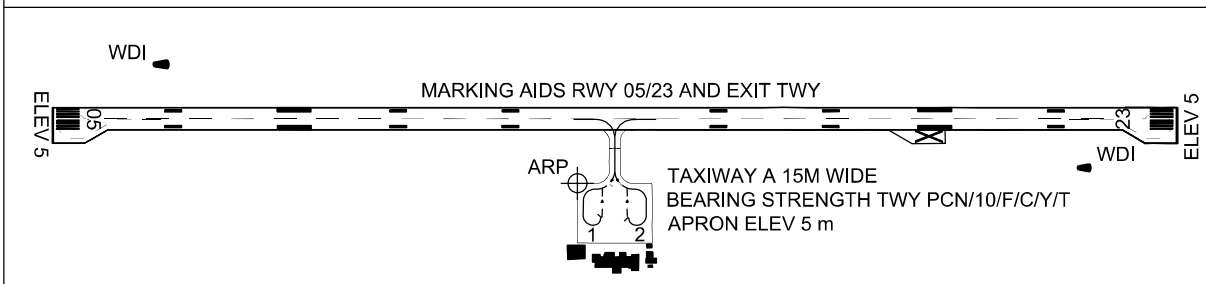
**TANJUNG MANIS  
AIRPORT**

RWY	DIRECTION	THR	BEARING STRENGTH
05	048°	02° 10' 23.57" N 111° 11' 49.27" E	PCN 17/F/C/Y/T FLEXIBLE RUNWAY
23	228°	02° 10' 55.87" N 111° 12' 25.69" E	
TAXIWAY		BEARING STRENGTH PCN 10/F/C/Y/T FLEXIBLE	

ELEVATIONS AND DIMENSION IN METRES  
BEARINGS ARE MAGNETIC



LEGEND	
CLOSED MARKING	X



INS	COORDINATES FOR AIRCRAFT STANDS	BEARING STRENGTH	AIRCRAFT TYPE
1	02° 10' 36.12" N 111° 12' 09.87" E	PCN 17/F/C/Y/T FLEXIBLE PCN 17/R/C/Y/T INTERLOCKING BRICK	DHC-6 (TWIN OTTER)
2	02° 10' 36.88" N 111° 12' 10.73" E		