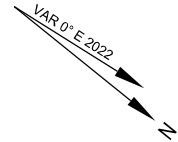


**AIRCRAFT PARKING/  
DOCKING CHART - ICAO**

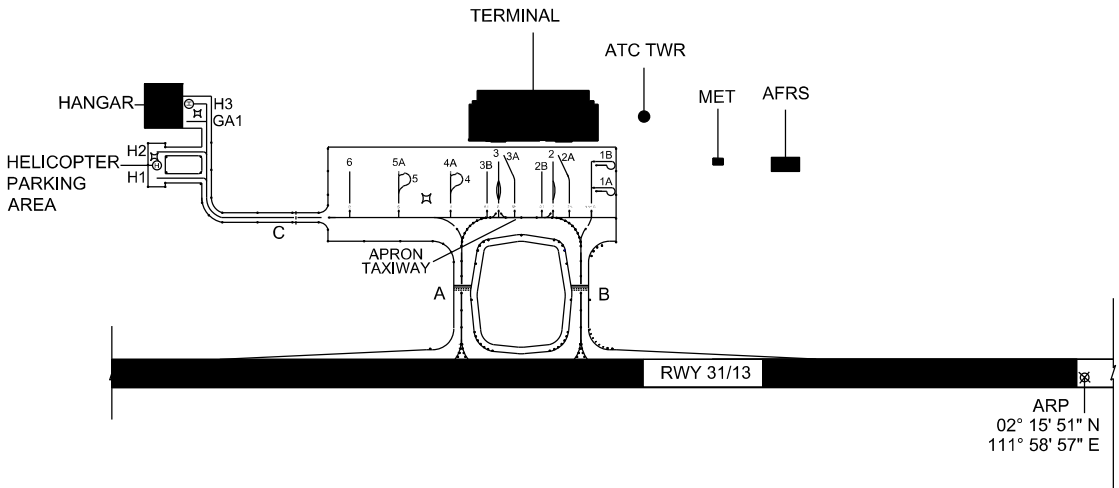
APRON ELEV  
32 M

APP 122.6 (P), 124.4 (S)  
TWR 123.2  
SMC 121.9  
ATIS 127.65  
EMERG 121.5

**SIBU/  
SIBU AIRPORT**



ANNUAL RATE OF CHANGE -0.060° E  
ELEVATIONS AND DIMENSIONS  
IN METRES  
BEARINGS ARE MAGNETIC

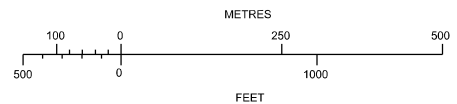


ARP  
02° 15' 51" N  
111° 58' 57" E

TAXIWAY A AND B 23 M WIDE  
TAXIWAY C 15 M WIDE  
APRON TAXIWAY 23 M WIDE

BEARING STRENGTH TWY A AND B PCN 61/F/C/X/T  
BEARING STRENGTH TWY C PCN 17/F/C/X/T  
BEARING STRENGTH APRON TWY PCN 61/F/C/X/T

TAXIWAY EDGE LIGHTS ON ALL TAXIWAY  
TAXIWAY CENTRELINE LIGHTS ON A AND B TAXIWAYS  
AIRCRAFT STANDS 2, 2A, 2B, 3, 3A, 3B SAFEGATE  
EQUIPPED



**AIRCRAFT PARKING/DOCKING STAND POSITION**

INS COORDINATES FOR AIRCRAFT STANDS	SURFACE & STRENGTH	AIRCRAFT TYPE
1A 02° 15' 28.35" N 111° 59' 10.33" E	PCN 55/R/C/X/T	DHC-6
1B 02° 15' 27.33" N 111° 59' 09.47" E	PCN 55/R/C/X/T	DHC-6
2 02° 15' 25.46" N 111° 59' 11.48" E	PCN 55/R/C/X/T	A333
2A 02° 15' 25.57" N 111° 59' 11.88" E	PCN 55/R/C/X/T	A21N, B738, A320
2B 02° 15' 25.62" N 111° 59' 12.68" E	PCN 55/R/C/X/T	B738, A320
3 02° 15' 23.77" N 111° 59' 14.01" E	PCN 55/R/C/X/T	A333
3A 02° 15' 23.66" N 111° 59' 13.61" E	PCN 55/R/C/X/T	A21N, B738, A320
3B 02° 15' 23.82" N 111° 59' 14.81" E	PCN 55/R/C/X/T	B738, A320
4 02° 15' 22.73" N 111° 59' 15.78" E	PCN 55/R/C/X/T	AT75, AT76
4A 02° 15' 22.34" N 111° 59' 15.97" E	PCN 55/R/C/X/T	A21N, B738, A320, AT75, AT76
5 02° 15' 21.01" N 111° 59' 17.81" E	PCN 55/R/C/X/T	AT75, AT76
5A 02° 15' 20.63" N 111° 59' 18.00" E	PCN 55/R/C/X/T	A21N, B738, A320, AT75, AT76
6 02° 15' 19.09" N 111° 59' 20.00" E	PCN 55/R/C/X/T	B738, A320, AT75, AT76
H1 02° 15' 13.91" N 111° 59' 27.98" E	Concrete (Rigid)	HELICOPTER
H2 02° 15' 12.92" N 111° 59' 27.04" E	Concrete (Rigid)	HELICOPTER
H3 02° 15' 11.72" N 111° 59' 24.72" E	PCN 11/R/C/X/T	HELICOPTER
GA1 02° 15' 12.16" N 111° 59' 25.45" E	PCN 11/R/C/X/T	H4000

LEGEND	
CONCRETE STRUCTURE	▣
AIRCRAFT STAND	6
RUNWAY-HOLDING POSITION	≡≡≡
INTERMEDIATE HOLDING POSITION	----
TAXIWAY LIGHT	•

**CHANGES :** SCALE BAR  
MAGNETIC VARIATION  
INFORMATION BAY 1A & 1B  
ADD INFORMATION ON BAY H1  
INFORMATION ON AIRCRAFT TYPE  
ADD SYMBOL CONCRETE STRUCTURE AT GA APRON