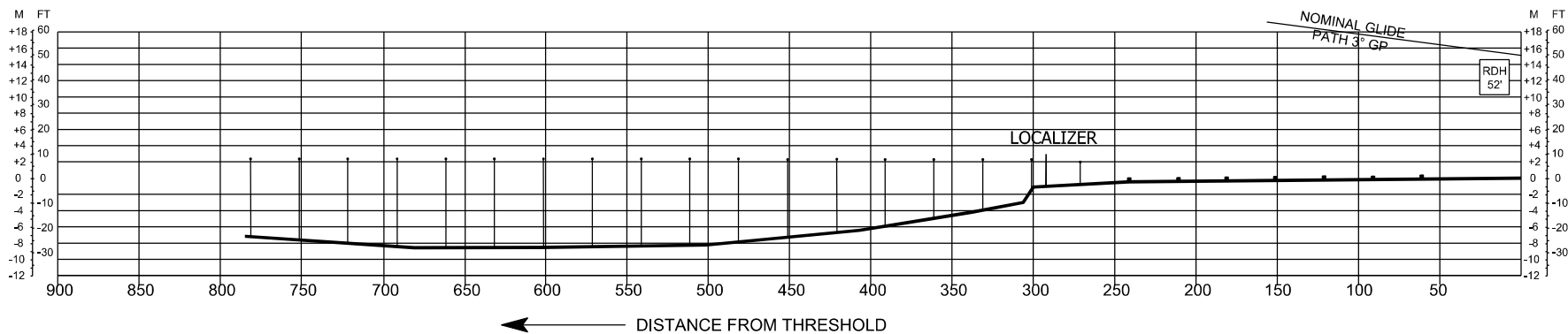
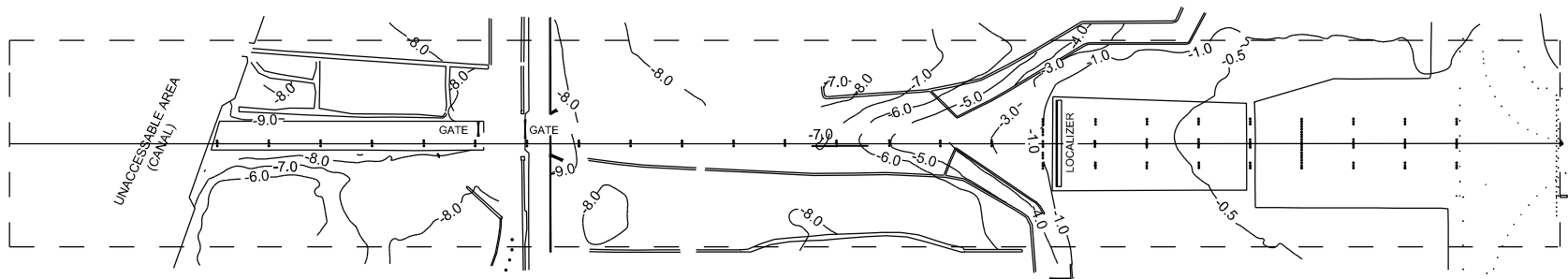


PRECISION APPROACH TERRAIN CHART - ICAO

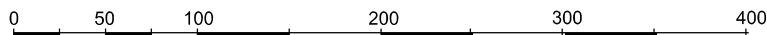
**SEPAANG/
KL INTERNATIONAL AIRPORT**

RUNWAY 14R

DISTANCE IN METRES
HEIGHTS IN FEET AND METRES



HORIZONTAL SCALE 1 : 15 000



CONTOURS AND HEIGHTS RELATIVE
TO RUNWAY ELEVATION

LEGEND	
ROAD	
DRAIN	
APCH LIGHT	
SHRUB	
PAVEMENT	

AMENDMENTS	
DATE	DESCRIPTION