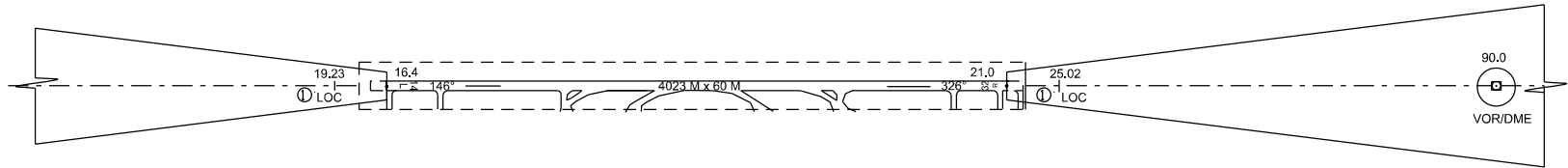
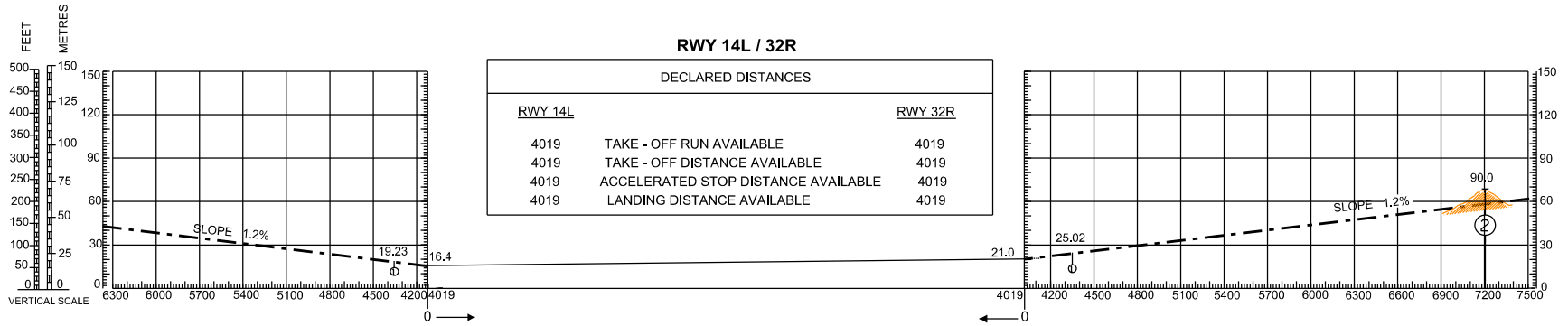


AERODROME OBSTACLE CHART - ICAO TYPE A (OPERATING LIMITATIONS)

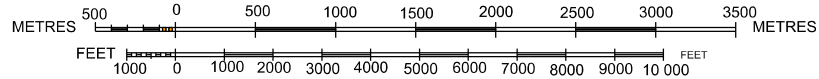
**SEPANG /
KL INTERNATIONAL AIRPORT**

DIMENSIONS AND ELEVATION IN METERS

MAGNETIC VARIATION 0°E (2018)



LEGEND	
IDENTIFICATION NUMBER	①
POLE, TOWER, SPIRE, ANTENNA / DVOR	●
BUILDING / LARGE STRUCTURE	■
RAILROAD	—+—+—+—+—
ROAD	~
TERRAIN CONTOUR	⤴
TERRAIN PENETRATING OBSTACLE PLANE	⬮
TREE	*



SCALE 1 : 10000

AMENDMENT RECORD		
NO.	DATE	ENTERED BY

CHANGES : CHANGE ELEVATION FOR BOTH THRESHOLD
CHANGE RUNWAY DIMENSION