

**AERODROME/HELIPORT
CHART - ICAO**

06° 11' 40" N
100° 24' 03" E

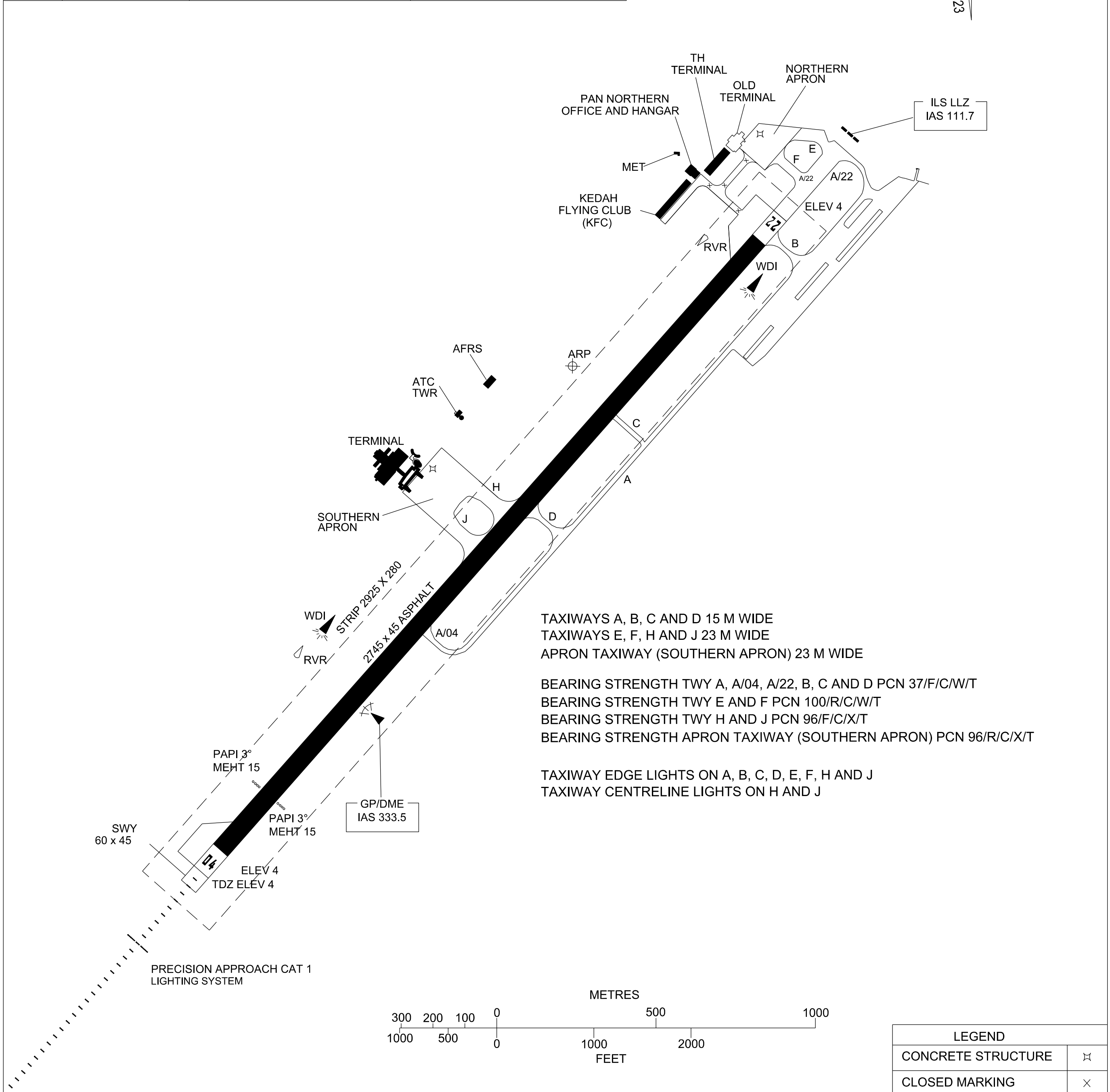
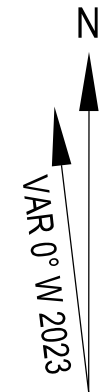
ELEV 4 M

TWR	122.30
SMC	121.60
ATIS	128.65
TRAINING	129.10

**ALOR SETAR/SULTAN
ABDUL HALIM AIRPORT**

RWY	DIRECTION	THR	BEARING STRENGTH
04	42°	06° 10' 50.34" N 100° 23' 24.15" E	PCN 96/F/C/X/T ASPHALT
22	222°	06° 11' 56.23" N 100° 24' 24.45" E	

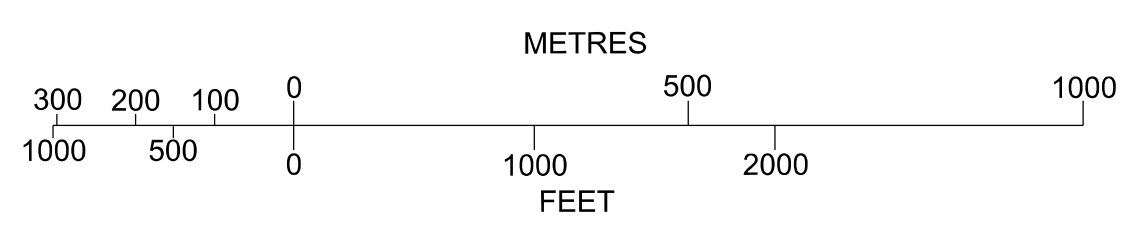
ANNUAL RATE OF CHANGE -0° 1' 26" W
ELEVATIONS AND DIMENSIONS IN METRES
BEARINGS ARE MAGNETIC



TAXIWAYS A, B, C AND D 15 M WIDE
TAXIWAYS E, F, H AND J 23 M WIDE
APRON TAXIWAY (SOUTHERN APRON) 23 M WIDE

BEARING STRENGTH TWY A, A/04, A/22, B, C AND D PCN 37/F/C/W/T
BEARING STRENGTH TWY E AND F PCN 100/R/C/W/T
BEARING STRENGTH TWY H AND J PCN 96/F/C/X/T
BEARING STRENGTH APRON TAXIWAY (SOUTHERN APRON) PCN 96/R/C/X/T

TAXIWAY EDGE LIGHTS ON A, B, C, D, E, F, H AND J
TAXIWAY CENTRELINE LIGHTS ON H AND J



LEGEND	
CONCRETE STRUCTURE	⊠
CLOSED MARKING	×

CHANGES: ADJUST BAR SCALE
DELETE INFORMATION TWY K AND TWY L
PATTERN OF APPROACH LIGHT
INFORMATION ON BEARING STRENGTH
INFORMATION ON RUNWAY DIRECTION TO MAGNETIC BEARING
INFORMATION ON MAGNETIC VARIATION AND ANNUAL CHANGE