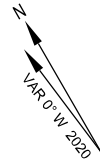


**AERODROME GROUND  
MOVEMENT CHART - ICAO**

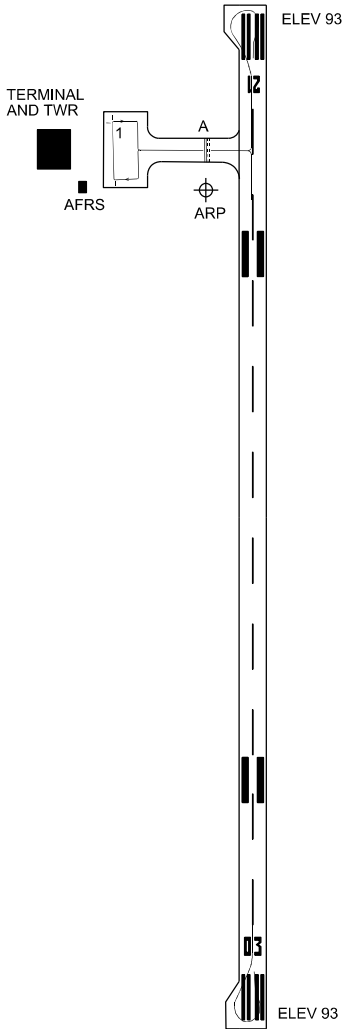
APRON ELEV  
92 M

**LONG AKAH/LONG AKAH AIRPORT**

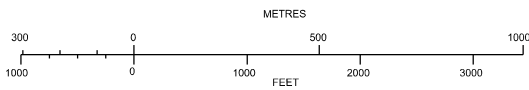
INS COORDINATES FOR AIRCRAFT STANDS	BEARING STRENGTH	AIRCRAFT TYPE
1 3° 18' 48.40" N 114° 47' 10.25" E	NIL	DHC-6



ANNUAL RATE OF CHANGE  $-0.08^{\circ}$   
ELEVATIONS AND DIMENSIONS IN METRES  
BEARINGS ARE MAGNETIC



TAXIWAY A 15 M WIDE  
BEARING STRENGTH TWY A NIL



LEGEND	
AIRCRAFT STAND	1
RUNWAY HOLDING POSITION	≡≡≡