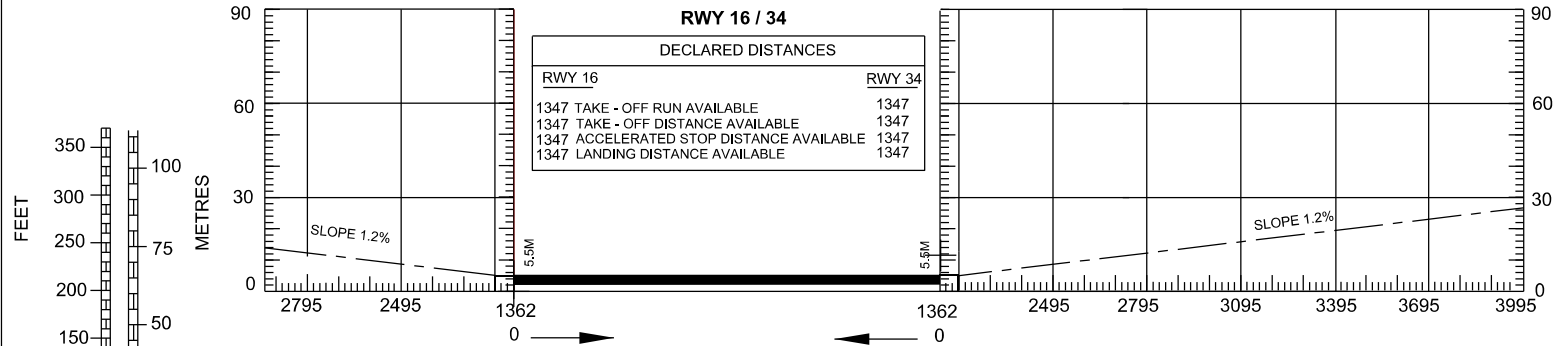


AERODROME OBSTACLE CHART - ICAO TYPE A (OPERATING LIMITATIONS)

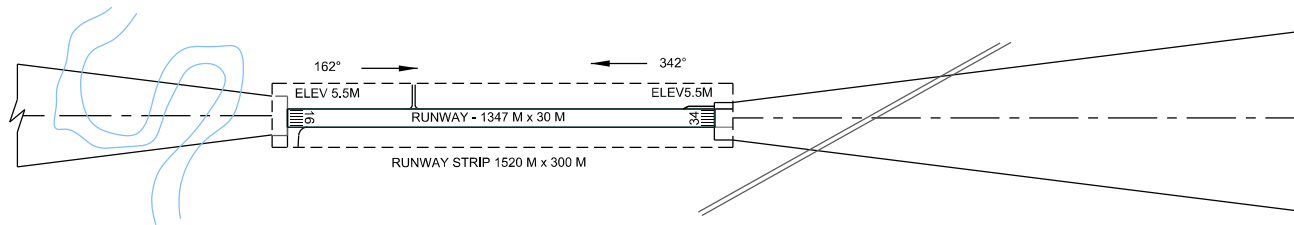
KERTEH / KERTEH

DIMENSIONS & ELEVATIONS IN METRES

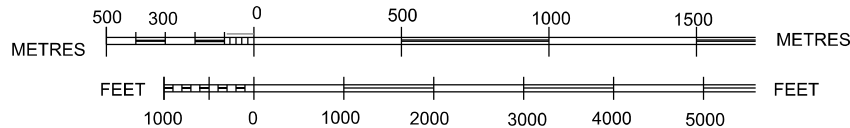
MAGNETIC VARIATION : 0° W (2018)



VERTICAL SCALE



HORIZONTAL SCALE



LEGEND	
IDENTIFICATION NUMBER	①
POLE, TOWER, SPIRE, ANTENNA	⊙
BUILDING / LARGE STRUCTURE	▬
RAILROAD	⋯⋯⋯
ROAD	— — — — —
TERRAIN CONTOUR	~ ~ ~ ~ ~
TERRAIN PENETRATING OBSTACLE PLANE	▬
TREE, TREES IN CLUSTERS	🌳 🌳 🌳
RIVER / STREAM	~ ~ ~ ~ ~

AMENDMENT RECORD		
NO.	DATE	ENTERED BY
1		
2		
3		

CHANGES : CHANGE TORA, TODA, ASDA & LDA VALUE FOR BOTH RUNWAY
CHANGE THE DIMENSION OF BOTH RUNWAY