AERODROME OBSTACLE CHART - ICAO
TYPE A (OPERATING LIMITATIONS)

DIMENTIONS & ELEVATIONS IN METRES
MAGNETIC VARIATION : 0° W (2018)

KUALA TERENGGANU / SULTAN MAHMUD AIRPORT

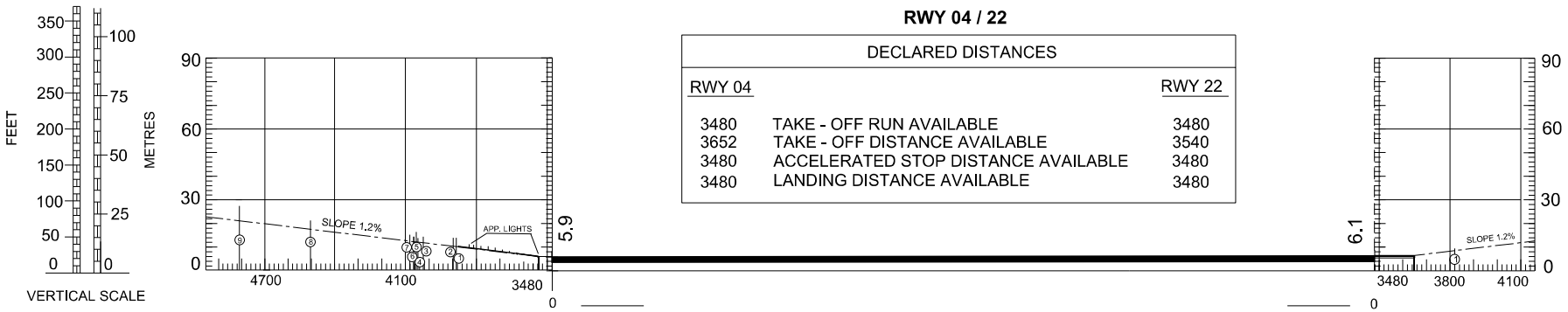

RWY 04 / 22

DECLARED DISTANCES		
RWY 04		RWY 22
3480	TAKE - OFF RUN AVAILABLE	3480
3652	TAKE - OFF DISTANCE AVAILABLE	3540
3480	ACCELERATED STOP DISTANCE AVAILABLE	3480
3480	LANDING DISTANCE AVAILABLE	3480

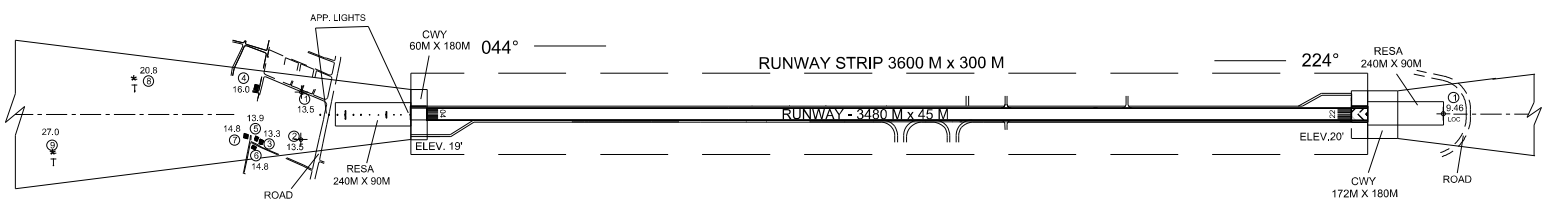

LEGEND	
IDENTIFICATION NUMBER	①
POLE, TOWER, SPIRE, ANTENNA	⊙
BUILDING / LARGE STRUCTURE	
RAILROAD	
ROAD	
TERRAIN CONTOUR	
TERRAIN PENETRATING OBSTACLE PLANE	
TREE , TREES IN CLUSTERS	* T * T * T
RIVER/STREAM	

HORIZONTAL SCALE

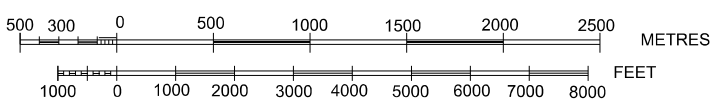

AMENDMENT RECORD		
NO.	DATE	ENTERED BY
1		
2		
3		