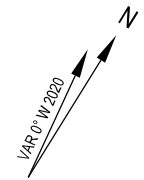


**AIRCRAFT PARKING/
DOCKING CHART - ICAO**

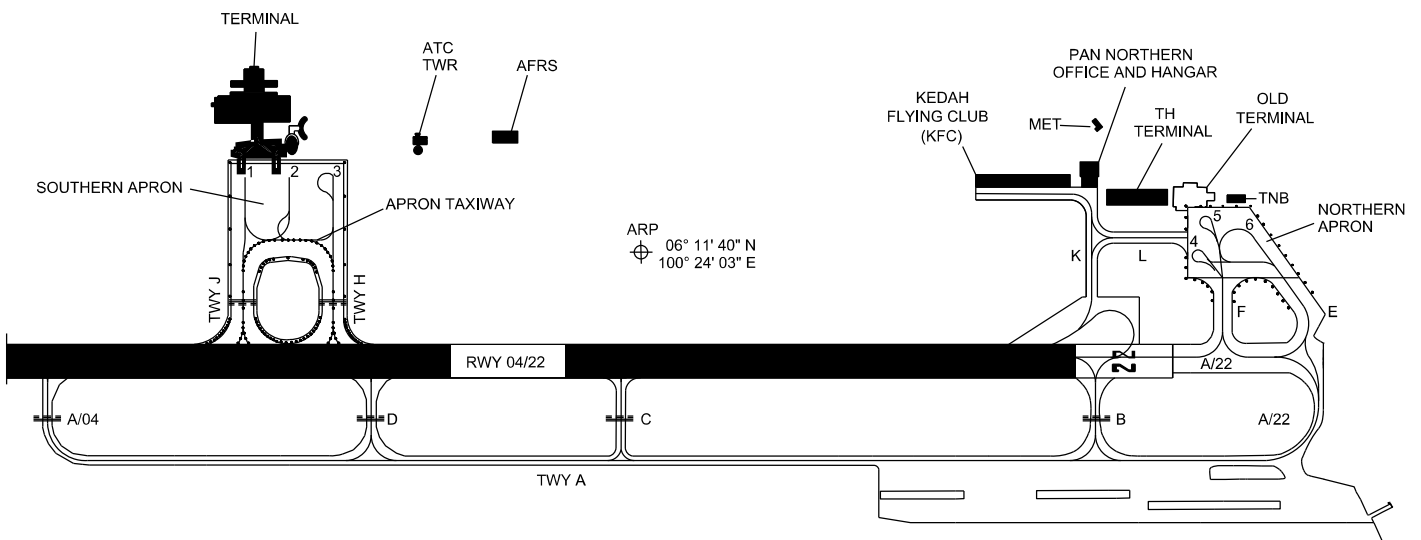
APRON ELEV
5 M

TWR	122.30
SMC	121.60
ATIS	128.65
TRAINING	129.10

**ALOR SETAR/SULTAN
ABDUL HALIM AIRPORT**



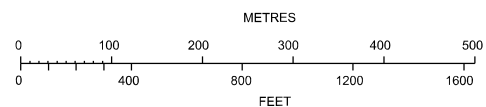
ANNUAL RATE OF CHANGE 1'26"W
ELEVATIONS IN METRES
BEARINGS ARE MAGNETIC



- TAXIWAYS A, B, C AND D 15 M WIDE
- TAXIWAYS E, F, H AND J 23 M WIDE
- TAXIWAYS K AND L 18 M WIDE
- APRON TAXIWAY (SOUTHERN APRON) 23 M WIDE
- BEARING STRENGTH TWY A, B, C AND D PCN 37/F/C/W/T
- BEARING STRENGTH TWY E AND F PCN 41/R/C/W/T
- BEARING STRENGTH TWY H AND J PCN 96/F/C/X/T
- BEARING STRENGTH TWY K AND L PCN 15/F/C/U
- BEARING STRENGTH APRON TAXIWAY (SOUTHERN APRON) PCN 96/F/C/X/T
- TAXIWAY EDGE LIGHTS ON A, B, C, D, E, F, H AND J
- TAXIWAY CENTRELINE LIGHTS ON H AND J
- AIRCRAFT STANDS 1 AND 2 APGS EQUIPPED

AIRCRAFT PARKING / DOCKING STAND POSITION

INS COORDINATES FOR AIRCRAFT STANDS	SURFACE & STRENGTH	AIRCRAFT TYPE
SOUTHERN APRON		
1 06° 11' 27.73" N 100° 23' 45.48" E	PCN 75/R/C/X/T	A333, B738, A320
2 06° 11' 29.36" N 100° 23' 46.96" E	PCN 75/R/C/X/T	A333, B738, A320
3 06° 11' 30.79" N 100° 23' 48.45" E	PCN 75/R/C/X/T	ATR 72
NORTHERN APRON		
4 NIL	PCN 41/R/C/W/T	B737
5 NIL	PCN 41/R/C/W/T	B737
6 NIL	PCN 41/R/C/W/T	B737



LEGEND	
AIRCRAFT STAND	3
TAXIWAY LIGHT	•
RUNWAY-HOLDING POSITION	

CHANGES : AMEND NORTHERN APRON BAY NUMBER