

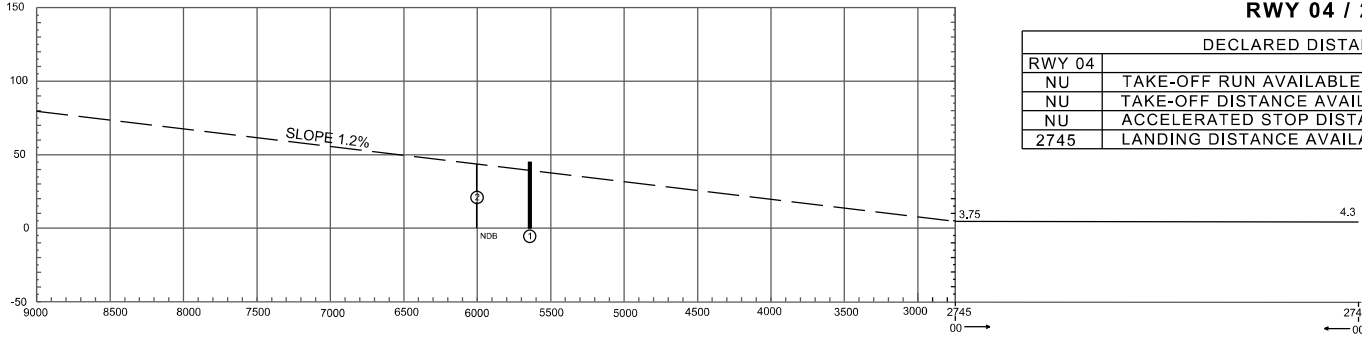
AERODROME OBSTACLE CHART - ICAO TYPE A (OPERATING LIMITATIONS)

**ALOR SETAR /
SULTAN ABDUL HALIM AIRPORT**

DIMENSIONS & ELEVATIONS IN METRES
MAGNETIC VARIATION: 0° W (2018)

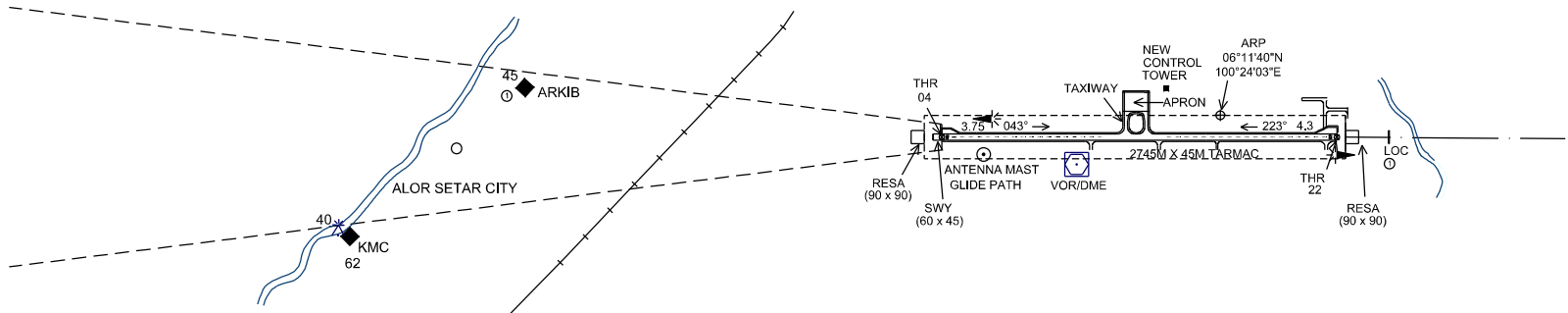


VERTICAL SCALE
1 : 2 000

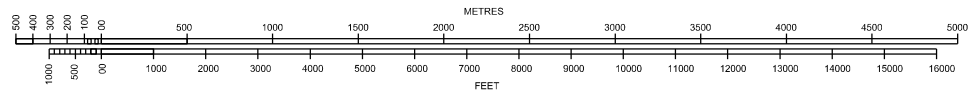


RWY 04 / 22

DECLARED DISTANCES		
RWY 04		RWY 22
NU	TAKE-OFF RUN AVAILABLE	2745
NU	TAKE-OFF DISTANCE AVAILABLE	2745
NU	ACCELERATED STOP DISTANCE AVAILABLE	2805
2745	LANDING DISTANCE AVAILABLE	NU



HORIZONTAL SCALE 1: 15 000



LEGEND		
1	ARP (06°11'40"N, 100°24'03"E)	
2	WDI	
3	VOR/DME	
4	GP ANTENNA MAST	
5	IDENTIFICATION NUMBER	
6	TERRAIN	

7	BUILDING OR LARGE STRUCTURE	
8	DUAL HIGHWAY	
9	RAIL ROAD	
10	LIGHTED OBSTACLE	
11	RIVER	

ORDER OF ACCURACY
HORIZONTAL 01M
VERTICAL 0.5M

CHANGES : CHANGE THR 04 AND THR 22 ELEVATION VALUES