

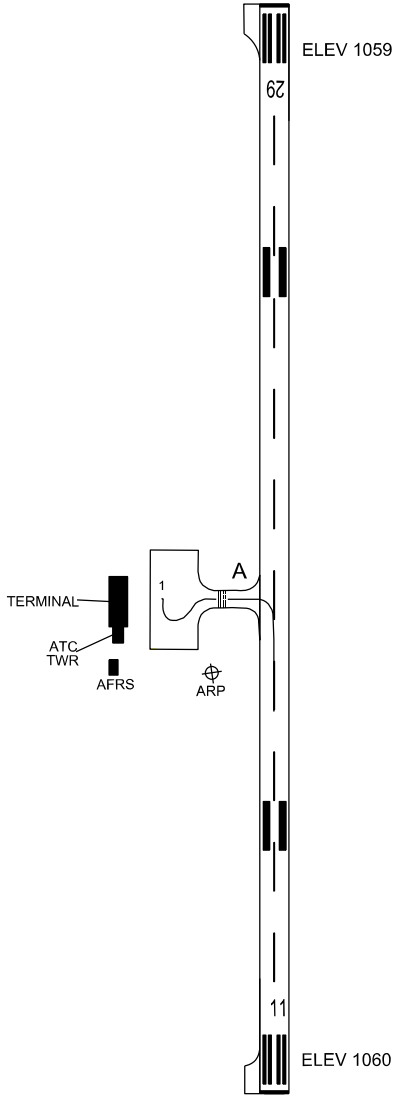
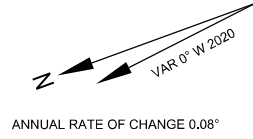
**AERODROME GROUND
MOVEMENT CHART - ICAO**

APRON ELEV
1059 M

BARIO/BARIO AIRPORT

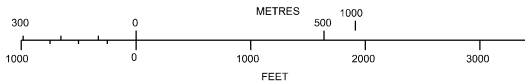
INS COORDINATES FOR AIRCRAFT STANDS	BEARING STRENGTH	AIRCRAFT TYPE
1 03° 44' 07.44" N 115° 28' 41.94" E	NIL	DHC-6

ELEVATIONS AND DIMENSIONS IN METRES
BEARINGS ARE MAGNETIC



TAXIWAY A 11M WIDE

BEARING STRENGTH TWY A NIL



LEGEND	
AIRCRAFT STAND	1
RUNWAY HOLDING POSITION	≡≡≡