

**AIRCRAFT PARKING/  
DOCKING CHART - ICAO**

APRON ELEV  
5.8 M

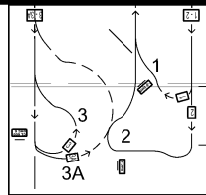
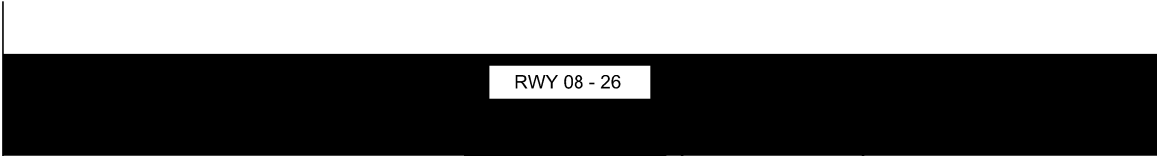
VHF RADIO 123.650

**MUKAH/MUKAH**

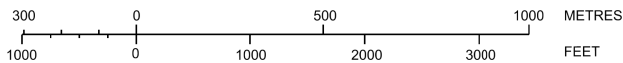
| INS COORDINATES FOR AIRCRAFT STANDS   | BEARING STRENGTH | AIRCRAFT TYPE |
|---------------------------------------|------------------|---------------|
| 1 02° 54' 26.15" N 112° 04' 50.34" E  | NIL              | DHC - 6       |
| 2 02° 54' 25.45" N 112° 04' 50.00" E  | NIL              | DHC - 6       |
| 3 02° 54' 25.46" N 112° 04' 49.25" E  | NIL              | DHC - 6       |
| 3A 02° 54' 25.20" N 112° 04' 49.54" E | NIL              | CL-600        |



ANNUAL RATE OF CHANGE 0.06° W  
ELEVATIONS AND DIMENSIONS IN METRES  
BEARINGS ARE MAGNETIC



⊕ ARP 02° 54' 25" N  
112° 04' 51" E



| LEGEND                  |   |
|-------------------------|---|
| AIRCRAFT STAND          | 3 |
| RUNWAY HOLDING POSITION | — |